

**NOTICE!!**

**These documents have been scanned!**

**Do not place un-scanned documents beneath this notice!**

**Do not remove this notice from this file!**

GPO Jacket No. 560-102  
Print Order 61540  
Rise Business Services, LLC  
Job=AZ15 6/24/2019



Box Number= AZ15127



Claim Begin-End: AMC427784-AMC427794

**1 Initial Receipt**



AZ15127-2

AMC427738-AMC428278

**United States Department of the Interior**  
**Bureau of Land Management**  
 DIV OF LANDS, MINRLS & ENERGY  
 ONE N CENTRAL AVE  
 PHOENIX, AZ 85004 -4427  
 Phone: 602-417-9200

Receipt

No: 3898655

<b>Transaction #:</b> 4007950	
<b>Date of Transaction:</b> 07/21/2017	
CUSTOMER:	
GOLDEN STAR MINE LLC 16 N STAR VALE DR SPC 67 STAR VALLEY, AZ 85541-3984 US	<i>928-978-1312</i>

LINE #	QTY	DESCRIPTION	REMARKS	UNIT PRICE	TOTAL
1	1.00	LOCATABLE MINERALS / MINING CLAIMS- NOT NEW-UNADJUD, ONE AUTH NO. ONLY / MINING CLAIM MONEY RECEIVED CASES: AMC427784/\$3100.00	2018 MAINT/20	- n/a -	3100.00
<b>TOTAL:</b>					<b>\$3,100.00</b>

PAYMENT INFORMATION			
NOTE: Items will appear on credit card statement as "Bureau of Land Mgmt CO".			
1	AMOUNT:	3100.00	POSTMARKED: N/A
	TYPE:	CREDIT CARD	RECEIVED: 07/21/2017
	NAME:	GOLDEN STAR MINE LLC 16 N STAR VALE DR SPC 67 STAR VALLEY AZ 85541-3984 US	
	CARD NO:	XXXXXXXXXXXX0745	AUTH CODE: 034867
	NAME ON CARD:	CVETKO TINK	
	EXPIRES:	01/2021	
	SIGNATURE:		

REMARKS

This receipt was generated by the automated BLM Collections and Billing System and is a paper representation of a portion of the official electronic record contained therein.

**United States Department of the Interior**  
**Bureau of Land Management**  
 DIV OF LANDS, MINRLS & ENERGY  
 ONE N CENTRAL AVE  
 PHOENIX, AZ 85004 -4427  
 Phone: 602-417-9200

Receipt

No: 3605051

<b>Transaction #:</b> 3708467	
<b>Date of Transaction:</b> 07/12/2016	
CUSTOMER:	
GOLDEN STAR MINE LLC 16 N STAR VALE DR SPC 67 STAR VALLEY, AZ 85541-3984 US	

LINE #	QTY	DESCRIPTION	REMARKS	UNIT PRICE	TOTAL
1	1.00	LOCATABLE MINERALS / MINING CLAIMS- NOT NEW-UNADJUD, ONE AUTH NO. ONLY / MINING CLAIM MONEY RECEIVED CASES: AMC427784/\$4185.00	MAINT 2017/27	- n/a -	4185.00
<b>TOTAL:</b>					<b>\$4,185.00</b>

PAYMENT INFORMATION			
1	AMOUNT:	4185.00	POSTMARKED: N/A
	TYPE:	CHECK	RECEIVED: 07/12/2016
	CHECK NO:	1011	
	NAME:	GOLDEN STAR MINE LLC 16 N STAR VALE DR SPC 67 STAR VALLEY AZ 85541-3984 US	

REMARKS

This receipt was generated by the automated BLM Collections and Billing System and is a paper representation of a portion of the official electronic record contained therein.

**United States Department of the Interior  
Bureau of Land Management  
BUSINESS & SUPPORT SVCS DIV  
ONE N CENTRAL AVE SUITE 800  
PHOENIX, AZ 85004 -4427  
Phone: (602) 417-9200**

Receipt

No: 3380501

<b>Transaction #:</b> 3478784	
<b>Date of Transaction:</b> 08/28/2015	
<b>CUSTOMER:</b>	
EMIL A. ROPAC 8143 HUNTER GREEN BUENA PARK,CA 90621 US	

LINE #	QTY	DESCRIPTION	REMARKS	UNIT PRICE	TOTAL
1	1.00	LOCATABLE MINERALS / MINING CLAIMS- NOT NEW-UNADJUD,ONE AUTH NO. ONLY / MINING CLAIM MONEY RECEIVED <b>CASES: AMC427790/\$1705.00</b>		- n/a -	1705.00
<b>TOTAL:</b>					<b>\$1,705.00</b>

PAYMENT INFORMATION			
NOTE: Items will appear on credit card statement as "BLM O Mining Claim".			
1	AMOUNT:	1705.00	POSTMARKED: N/A
	TYPE:	CREDIT CARD	RECEIVED: 08/28/2015
	NAME:	EMIL A. ROPAC 8143 HUNTER GREEN BUENA PARK CA 90621 US	
	CARD NO:	XXXXXXXXXXXX8504	AUTH CODE: 317336
	NAME ON CARD:	EMIL A. ROPAC	
	EXPIRES:	05/2016	
	SIGNATURE:		

REMARKS

This receipt was generated by the automated BLM Collections and Billing System and is a paper representation of a portion of the official electronic record contained therein.

**United States Department of the Interior**  
**Bureau of Land Management**  
 BUSINESS & SUPPORT SVCS DIV  
 ONE N CENTRAL AVE SUITE 800  
 PHOENIX, AZ 85004 -4427  
 Phone: (602) 417-9200

Receipt

No: 3113446

<b>Transaction #:</b> 3205172	
<b>Date of Transaction:</b> 08/26/2014	
CUSTOMER:	
EMIL A. ROPAC 8143 HUNTER GREEN BUENA PARK, CA 90621	

*AMC 427784*

LINE #	QTY	DESCRIPTION	REMARKS	UNIT PRICE	TOTAL
1	1.00	LOCATABLE MINERALS / MINING CLAIMS- NOT NEW-UNADJUD, ONE AUTH NO. ONLY / MINING CLAIM MONEY RECEIVED <b>CASES: AMC427787/\$1705.00</b>	<i>2015 MF 11</i>	- n/a -	1705.00
<i>Payment Portal</i> <b>TOTAL:</b>					<b>\$1,705.00</b>


PAYMENT INFORMATION			
NOTE: Items will appear on credit card statement as "BLM O Mining Claim".			
1	AMOUNT:	1705.00	POSTMARKED: N/A
	TYPE:	CREDIT CARD	RECEIVED: 08/26/2014
	NAME:	EMIL A. ROPAC 8143 HUNTER GREEN BUENA PARK CA 90621	
	CARD NO:	XXXXXXXXXXXX1112	AUTH CODE: 569761
	NAME ON CARD:	EMIL A. ROPAC	
	EXPIRES:	03/2017	
	SIGNATURE:		

REMARKS

This receipt was generated by the automated BLM Collections and Billing System and is a paper representation of a portion of the official electronic record contained therein.

AMC#	DATE CLOSED	REMARKS
427784		
427785		
427786		
427787		
427788		
427789		
427790		
427791		
427792		
427793		
427794		

**United States Department of the Interior**  
**Bureau of Land Management**  
 LANDS/RECREATION & PLANNING  
 ONE N CENTRAL AVE  
 PHOENIX, AZ 85004 -2203  
 Phone: 602-417-9200



Receipt

No: 3008388

<b>Transaction #:</b> 3098152	
<b>Date of Transaction:</b> 04/11/2014	
<b>CUSTOMER:</b>	
	ANDY ROPAC 8143 HUNTER GREEN BUENA PARK, CA 90621 US

LINE #	QTY	DESCRIPTION	REMARKS	UNIT PRICE	TOTAL
1	11.00	LOCATABLE MINERALS / MINING CLAIMS-NEW,UNADJUD, ONE OR MORE AUTH NOS / NEW MINING CLAIM MAINT FEE \$140 <b>CASES:</b> AMC427784/\$140.00, AMC427785/\$140.00, AMC427786/\$140.00, AMC427787/\$140.00, AMC427788/\$140.00, AMC427789/\$140.00, AMC427790/\$140.00, AMC427791/\$140.00, AMC427792/\$140.00, AMC427793/\$140.00, AMC427794/\$140.00		- n/a -	1540.00
2	11.00	LOCATABLE MINERALS / MINING CLAIMS-NEW,UNADJUD, ONE OR MORE AUTH NOS / NEW MINING CLAIM LOCATION FEE \$34 <b>CASES:</b> AMC427784/\$34.00, AMC427785/\$34.00, AMC427786/\$34.00, AMC427787/\$34.00, AMC427788/\$34.00, AMC427789/\$34.00, AMC427790/\$34.00, AMC427791/\$34.00, AMC427792/\$34.00, AMC427793/\$34.00, AMC427794/\$34.00		- n/a -	374.00
3	11.00	LOCATABLE MINERALS / MINING CLAIMS-NEW,UNADJUD, ONE OR MORE AUTH NOS / NEW MINING CLAIM PROCESSING FEE <b>CASES:</b> AMC427784/\$20.00, AMC427785/\$20.00, AMC427786/\$20.00, AMC427787/\$20.00, AMC427788/\$20.00, AMC427789/\$20.00, AMC427790/\$20.00, AMC427791/\$20.00, AMC427792/\$20.00, AMC427793/\$20.00, AMC427794/\$20.00		- n/a -	220.00
<b>TOTAL:</b>					<b>\$2,134.00</b>

PAYMENT INFORMATION

1	AMOUNT:	2134.00	POSTMARKED:	N/A
	TYPE:	CHECK	RECEIVED:	04/11/2014
	CHECK NO:	3006		
	NAME:	GOLDEN WONDER MINE LLC 8143 HUNTER GREEN BUENA PARK CA9 90621 US		

REMARKS

This receipt was generated by the automated BLM Collections and Billing System and is a paper representation of a portion of the official electronic record contained therein.



**NOTICE!!**

**These documents have been scanned!**

**Do not place un-scanned documents beneath this notice!**

**Do not remove this notice from this file!**

GPO Jacket No. 560-102  
Print Order 61540  
Rise Business Services, LLC  
Job=AZ15 6/24/2019



Box Number= AZ15127



Claim Begin-End: AMC427784-AMC427794

**2 Correspondence**



AZ15127-2

AMC427738-AMC428278

**NO  
DOCUMENTS  
FOUND**

NO DOCUMENTS FOUND  
NO DOCUMENTS FOUND

**NOTICE!!**

**These documents have been scanned!**

**Do not place un-scanned documents beneath this notice!**

**Do not remove this notice from this file!**

GPO Jacket No. 560-102  
Print Order 61540  
Rise Business Services, LLC  
Job=AZ15 6/24/2019



Box Number= AZ15127



Claim Begin-End: AMC427784-AMC427794

**3 Transfers**



AZ15127-2

AMC427738-AMC428278

Amc379509  
397835  
404892  
427784

RECEIVED  
BLM AZ STATE OFFICE  
2017 JUL 24 P 3:36  
PHOENIX, ARIZONA

WHEN RECORDED, MAIL TO:


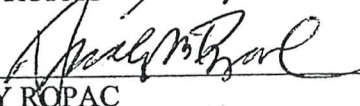
Steven P. Oman, P.C.  
8664 E. Chama Road  
Scottsdale, Arizona 85255

**QUITCLAIM DEED**

FOR THE CONSIDERATION, the sufficiency and receipt of which is hereby acknowledged, EMIL ROPAC and ANDY ROPAC, hereby forever quit claim to GOLDEN STAR MINE, LLC, an Arizona limited liability company, all of their right, title and interest in the unpatented mining claims, situated in Gila County, Arizona and described on Exhibit A attached hereto and incorporated herein by this reference.

Exempt pursuant to 11-1134 A.6.

Dated this 27<sup>th</sup> day of Sept., 2015.

  
\_\_\_\_\_  
EMIL ROPAC  
  
\_\_\_\_\_  
ANDY ROPAC

A notary public or other officer completing this certificate verifies only the identity of the individual who signed the document to which this certificate is attached, and not the truthfulness, accuracy, or validity of that document.


State of California )  
County of ORANGE )

On September 25th 2015 before me, HORMOZ DALAEI NOTARY PUBLIC,  
Date Here Insert Name and Title of the Officer  
personally appeared EMIL A. ROPAC AND ANDREW M. ROPAC  
Name(s) of Signer(s)

who proved to me on the basis of satisfactory evidence to be the person(s) whose name(s) is/are subscribed to the within instrument and acknowledged to me that he/she/they executed the same in his/her/their authorized capacity(ies), and that by his/her/their signature(s) on the instrument the person(s), or the entity upon behalf of which the person(s) acted, executed the instrument.

I certify under PENALTY OF PERJURY under the laws of the State of California that the foregoing paragraph is true and correct.

WITNESS my hand and official seal.



**ENTERED**  
Signature 2017  
BY: AM


  
\_\_\_\_\_  
Signature of Notary Public

EXHIBIT A

UNPATENTED MINING CLAIM DESCRIPTION

All of the following unpatented mining claims located in Gila County, Arizona:

<u>Serial Number</u>	<u>Claim Name</u>
AMC427784	GWM #10
AMC427785	GWM #11
AMC427786	GWM #12
AMC427787	GWM #13
AMC427788	GWM #14
AMC427789	GWM #15
AMC427790	GWM #16
AMC427791	GWM #17
AMC427792	GWM #18
AMC427793	GWM #19
AMC427794	GWM #20

RECEIVED  
BLM AZ STATE OFFICE  
2011 JUL 24 P 3:36  
PHOENIX, ARIZONA

WHEN RECORDED, MAIL TO:

Steven P. Oman, P.C.  
8664 E. Chama Road  
Scottsdale, Arizona 85255

RECEIVED  
BLM AZ STATE OFFICE  
2017 JUL 24 P 3:35  
PHOENIX, ARIZONA

**QUITCLAIM DEED**

FOR THE CONSIDERATION, the sufficiency and receipt of which is hereby acknowledged, GOLDEN WONDER MINE LLC, a Nevada limited liability company, hereby forever quit claims to GOLDEN STAR MINE, LLC, an Arizona limited liability company, all of its right, title and interest in the unpatented mining claims, situated in Gila County, Arizona and described on Exhibit A attached hereto and incorporated herein by this reference.

Exempt pursuant to 11-1134 A.6.

Dated this 25<sup>th</sup> day of SEPT., 2015.

GOLDEN WONDER MINE LLC  
a Nevada limited liability company

By: [Signature]  
Its: PRESIDENT EMIL ROPAC

A notary public or other officer completing this certificate verifies only the identity of the individual who signed the document to which this certificate is attached, and not the truthfulness, accuracy, or validity of that document.


State of California )  
County of ORANGE )

On September 25th 2015 before me, HORMOZ DALAEI NOTARY PUBLIC  
Date Here Insert Name and Title of the Officer  
personally appeared EMIL A. ROPAC  
Name(s) of Signer(s)

who proved to me on the basis of satisfactory evidence to be the person(s) whose name(s) is/are subscribed to the within instrument and acknowledged to me that he/she/they executed the same in his/her/their authorized capacity(ies), and that by his/her/their signature(s) on the instrument the person(s), or the entity upon behalf of which the person(s) acted, executed the instrument.

I certify under PENALTY OF PERJURY under the laws of the State of California that the foregoing paragraph is true and correct.

WITNESS my hand and official seal.



ENTERED  
AUG 0 2017  
Signature  
BY: [Signature]

[Signature]  
Signature of Notary Public

EXHIBIT A

UNPATENTED MINING CLAIM DESCRIPTION

All of the following unpatented mining claims located in Gila County, Arizona:

<u>Serial Number</u>	<u>Claim Name</u>
AMC379509	Golden Wonder
AMC379510	Maggie Mining Claim
AMC379511	Payrock Mining Claim
AMC397835	Golden Wonder Ext #1
AMC404892	Golden Wonder Ext #2
AMC404893	Golden Wonder Ext #3
AMC404894	Golden Wonder Ext #4
AMC404895	Golden Wonder Ext #5
AMC404896	Golden Wonder Ext #6
AMC427784	GWM #10
AMC427785	GWM #11
AMC427786	GWM #12
AMC427787	GWM #13
AMC427788	GWM #14
AMC427789	GWM #15
AMC427790	GWM #16
AMC427791	GWM #17
AMC427792	GWM #18
AMC427793	GWM #19
AMC427794	GWM #20

RECEIVED  
BLM AZ STATE OFFICE  
2017 JUL 24 P 3:39  
PHOENIX, ARIZONA

**United States Department of the Interior**  
**Bureau of Land Management**  
 DIV OF LANDS, MINRLS & ENERGY  
 ONE N CENTRAL AVE  
 PHOENIX, AZ 85004 -4427  
 Phone: 602-417-9200

Receipt

No: 3898601

<b>Transaction #:</b> 4007915	
<b>Date of Transaction:</b> 07/21/2017	
<b>CUSTOMER:</b>	
GOLDEN STAR MINE LLC 16 N STAR VALE DR SPC 67 STAR VALLEY, AZ 85541-3984 US	

LINE #	QTY	DESCRIPTION	REMARKS	UNIT PRICE	TOTAL
1	1.00	LOCATABLE MINERALS / MINING CLAIMS- NOT NEW-UNADJUD, ONE AUTH NO. ONLY / MINING CLAIM MONEY RECEIVED <b>CASES: AMC427784/\$200.00</b>	TRANSFER/20	- n/a -	200.00
<b>TOTAL:</b>					<b>\$200.00</b>

PAYMENT INFORMATION			
NOTE: Items will appear on credit card statement as "Bureau of Land Mgmt CO".			
1	AMOUNT:	200.00	POSTMARKED: N/A
	TYPE:	CREDIT CARD	RECEIVED: 07/21/2017
	NAME:	GOLDEN STAR MINE LLC 16 N STAR VALE DR SPC 67 STAR VALLEY AZ 85541-3984 US	
	CARD NO:	XXXXXXXXXXXX3896	AUTH CODE: 713358
	NAME ON CARD:	KYLE O PARKER	
	EXPIRES:	06/2019	
	SIGNATURE:		

<b>REMARKS</b>	

This receipt was generated by the automated BLM Collections and Billing System and is a paper representation of a portion of the official electronic record contained therein.





## PROVIDENT LAW

14646 N. Kierland Blvd, Suite 260  
Scottsdale, Arizona 85254  
480-388-3343 (Office)  
480-348-1470 (Direct)  
602-753-1270 (FAX)

Steven P. Oman, Esq.

Partner

[steve@providentlawyers.com](mailto:steve@providentlawyers.com)

July 21, 2017

Amy Thrower  
Bureau of Land Management  
One North Central Avenue, Suite 800  
Phoenix, AZ 85004

RE: Deeds of Claims to Golden Star Mine, LLC

Dear Amy:

Enclosed are copies of the following:

1. Quitclaim Deed from Emil and Andy Ropac to Golden Star Mine, LLC
2. Quitclaim Deed from Golden Wonder Mine, LLC to Golden Star Mine, LLC

I'm not sure what happened to the deeds that I sent to the county for recording. Please let me know if you need anything further.

Thanks again for your kind assistance with this matter.

Very truly yours,  
**PROVIDENT LAW, PLLC**

Steven P. Oman  
Partner

ENCL.

PHOENIX, ARIZONA

2017 JUL 24 P 3:34

RECEIVED  
BLM AT STATE OFFICE



When Recorded Mail to:  
Golden Wonder Mine, LLC  
8143 Hunter Green  
Buena Park, CA 90621



### WARRANTY DEED

For the consideration of Ten Dollars, and other considerations, I or We, J.A.B., LLC, a Nevada Limited Liability Company, does hereby convey to GOLDEN WONDER MINE, LLC, a Nevada Limited Liability Company, the following described property situated in Gila County, Arizona.

SEE EXHIBIT "A" ATTACHED

EXEMPT 11-1134 B7

Subject to Existing taxes, assessments, covenants conditions, rights of way and easements of record.

And I or we do warrant the title against all persons whomsoever, subject to the matters above set forth.

Date: May 3, 2011


  
ARNOLD BRANNON, as  
Managing Partner




STATE OF ARIZONA )  
County of Mohave )

This instrument was acknowledged before me this 12<sup>TH</sup> day of May, 2011 by ARNOLD BRANNON.

My commission expires: 11-6-12

  
Notary Public

**ENTERED**  
AUG 02 2017  
BY: 

## EXHIBIT "A"

Parcel 1) GOLDEN WONDER, nml recorded 2007-003126, located in the Southeast quarter of the northeast quarter of the southwest quarter of the northwest quarter of Section 18, Township 10 North, Range 10 East of the Gila and Salt River Base and Meridian, Gila County, Arizona.

Parcel 2) MAGGIE, nml recorded 2007-003125, located in the Northwest quarter of the Southwest quarter of Section 18, Township 10 North, Range 10 East of the Gila and Salt River Base and Meridian, Gila County, Arizona.

Parcel 3) PAY ROCK, nml recorded 2007-003124, located in the Northwest quarter of Section 18, Township 10 North, Range 10 East of the Gila and Salt River Base and Meridian, Gila County, Arizona.

Parcel 4) GOLDEN WONDER EXTENSION #1, nml recorded 2009-012461, located in the Northeast quarter of the Southeast quarter of the Northwest quarter of Section 18, Township 10 North, Range 10 East of the Gila and Salt River Base and Meridian, Gila County, Arizona.

Parcel 5) GOLDEN WONDER EXTENSION #2, nml recorded 2011-000545, located in the Southeast quarter of the Southwest quarter of the Northeast quarter of Section 18, Township 10 North, Range 10 East of the Gila and Salt River Base and Meridian, Gila County, Arizona.

Parcel 6) GOLDEN WONDER EXTENSION #3, nml recorded 2011-000546, located in the Southeast quarter of the Southwest quarter of Section 18, Township 10 North, Range 10 East of the Gila and Salt River Base and Meridian, Gila County, Arizona.

Parcel 7) GOLDEN WONDER EXTENSION #4, nml recorded 2011-000547, located in Southeast quarter of the Southwest quarter of Section 18, Township 10 North, Range 10 East of the Gila and Salt River Base and Meridian, Gila County, Arizona.

Parcel 8) GOLDEN WONDER EXTENSION #5, nml recorded 2011-000548, located in the Northeast quarter of the Southeast quarter of Section 18, Township 10 North, Range 10 East of the Gila and Salt River Base and Meridian, Gila County, Arizona.

Parcel 9) GOLDEN WONDER EXTENSION #6, nml recorded 2011-000549, located in Northeast quarter of Section 18, Township 10 North, Range 10 East of the Gila and Salt River Base and Meridian, Gila County, Arizona.

**UNANIMOUS CONSENT OF MEMBERS  
TO DELEGATION OF RESPONSIBILITY AND AUTHORITY  
TO ACT ON BEHALF OF JAB, LLC**

The undersigned, each being a member of JAB, LLC a Nevada Limited Liability Company, do hereby give their unanimous consent to the delegation to Arnold Brannon of full responsibility and authority to act on behalf of the Company with respect to all matters concerning GWMJV, a joint venture of which JAB, LLC is a member.

Arnold Brannon, by signing this document, specifically agrees to accept the above-referenced delegation of responsibility and authority.


Dated as of the 7th day of December, 2009.

JOHNSON MINING, INC

By Dick Johnson - Pres.  
Dick Johnson, Pres  
Manager/Member of JAB, LLC

Arnold Brannon  
Arnold Brannon,  
Managing Member of JAB, LLC

Don Adams  
Don Adams  
Managing Member of JAB, LLC



When Recorded Mail to:  
Golden Wonder Mine, LLC  
8143 Hunter Green  
Buena Park, CA 90621



### WARRANTY DEED

For the consideration of Ten Dollars, and other considerations, I or We, J.A.B., LLC, a Nevada Limited Liability Company, does hereby convey to GOLDEN WONDER MINE, LLC, a Nevada Limited Liability Company, the following described property situated in Gila County, Arizona.


SEE EXHIBIT "A" ATTACHED

EXEMPT 11-1134 B7

Subject to Existing taxes, assessments, covenants conditions, rights of way and easements of record.

And I or we do warrant the title against all persons whomsoever, subject to the matters above set forth.

Date: May 3, 2011

  
ARNOLD BRANNON, as  
Managing Partner



STATE OF ARIZONA     )  
County of Mohave     )

This instrument was acknowledged before me this 12<sup>th</sup> day of May, 2011 by ARNOLD BRANNON.

My commission expires: 11-6-12


  
Notary Public



EXHIBIT "A"

Parcel 1) GOLDEN WONDER, nml recorded 2007-003126, located in the Southeast quarter of the northeast quarter of the southwest quarter of the northwest quarter of Section 18, Township 10 North, Range 10 East of the Gila and Salt River Base and Meridian, Gila County, Arizona.

Parcel 2) MAGGIE, nml recorded 2007-003125, located in the Northwest quarter of the Southwest quarter of Section 18, Township 10 North, Range 10 East of the Gila and Salt River Base and Meridian, Gila County, Arizona.

Parcel 3) PAY ROCK, nml recorded 2007-003124, located in the Northwest quarter of Section 18, Township 10 North, Range 10 East of the Gila and Salt River Base and Meridian, Gila County, Arizona.

Parcel 4) GOLDEN WONDER EXTENSION #1, nml recorded 2009-012461, located in the Northeast quarter of the Southeast quarter of the Northwest quarter of Section 18, Township 10 North, Range 10 East of the Gila and Salt River Base and Meridian, Gila County, Arizona.

Parcel 5) GOLDEN WONDER EXTENSION #2, nml recorded 2011-000545, located in the Southeast quarter of the Southwest quarter of the Northeast quarter of Section 18, Township 10 North, Range 10 East of the Gila and Salt River Base and Meridian, Gila County, Arizona.

Parcel 6) GOLDEN WONDER EXTENSION #3, nml recorded 2011-000546, located in the Southeast quarter of the Southwest quarter of Section 18, Township 10 North, Range 10 East of the Gila and Salt River Base and Meridian, Gila County, Arizona.

Parcel 7) GOLDEN WONDER EXTENSION #4, nml recorded 2011-000547, located in Southeast quarter of the Southwest quarter of Section 18, Township 10 North, Range 10 East of the Gila and Salt River Base and Meridian, Gila County, Arizona.

Parcel 8) GOLDEN WONDER EXTENSION #5, nml recorded 2011-000548, located in the Northeast quarter of the Southeast quarter of Section 18, Township 10 North, Range 10 East of the Gila and Salt River Base and Meridian, Gila County, Arizona.

Parcel 9) GOLDEN WONDER EXTENSION #6, nml recorded 2011-000549, located in Northeast quarter of Section 18, Township 10 North, Range 10 East of the Gila and Salt River Base and Meridian, Gila County, Arizona.

# WALKER & WALKER

2020 Harrison Street  
 Kingman, AZ 86401  
 Phone 928-753-1976  
 Fax 928-753-1917

# Invoice

Date	Invoice #
5/3/2011	20114512

Bill To
Golden Wonder Mine, LLC 8143 Hunter Green Buena Park, CA 90621

P.O. No.	Terms	Project
	Due on receipt	

Quantity	Description	Rate	Amount
	type document	85.00	85.00
	Warranty Deed J.A.B. LLC, TO GOLDEN WONDER MINE LLC		
	additional fee	20.00	20.00
		<b>Total</b>	\$105.00

Don's

**OFFICE PRODUCTS**

OFFICE SUPPLIES • FURNITURE • BUSINESS MACHINES

216 N. 5TH STREET  
KINGMAN, ARIZONA 86401  
(928) 753-6118  
FAX (928) 753-3509  
dons@citlink.net  
www.donsofficeproducts.com

BRIAN HARRIS  
OWNER

Directions From Mohave County Admin Bldg

TURN RIGHT ONTO BEALE ST  
GO TO 2ND 4WAY STOP (5TH ST)  
TURN LEFT ONTO 5<sup>TH</sup> ST  
IT IS ON THE 1<sup>ST</sup> CORNER ON RIGHT

Sherry & Jerry Lewis'

NOTARY SERVICES



2955 Malibu RD  
Kingman, AZ 86413

928-753-7676

jerryjewisohio@yahoo.com

Thomas E. Price  
Attorney at Law

**LAW OFFICE OF THOMAS E. PRICE, P.C.**

E-mail: tomprice@tompricelawyer.com

501 East Oak Street  
Kingman, AZ 86401  
(928) 753-1112  
Fax: (928) 753-9395

**WALKER & WALKER**

Independent Land Title Research  
Courthouse Services • Document Typing

**CAROL WALKER**  
NALTEA Certified Abstractor

2020 Harrison St.  
Kingman, AZ 86401

(928) 753-1976  
(928) 753-1917

walkerandwalker@frontiernet.net

**WILSON & ASSOCIATES**

Certified Paralegal Services

LISA S. WILSON  
Certified Paralegal

Cel (928) 530-9789  
Email lisawilson65@yahoo.com

**MARK A. SIPPEL**

Sippel & Carroll PLLC  
Attorneys & Counselors at Law

707 E. Beale St.  
Kingman, AZ 86401

Voice: 928-753-2889  
Fax: 928-718-5877

mark.sippel@azbar.org

other helpful numbers:

Arizona Department of vital Records

02-364-1300

2. Gov Family - Certificates

Community Legal Services

128-681-1177

720 Beverly Ave #A  
Kingman AZ

**MOHAVE COUNTY  
RECORDER**



**CAROL MEIER**

Recorder

P.O. Box 70  
700 W. Beale Street  
KINGMAN, AZ 86402-0070

Phone: (928) 753-0701  
Fax: (928) 753-0727  
Email: carol.meier@co.mohave.az.us

To record -

Documents can be mailed to  
the above address, along with \$



**United States Department of the Interior  
Bureau of Land Management  
DIV OF LANDS, MINRLS & ENERGY  
ONE N CENTRAL AVE  
PHOENIX, AZ 85004 -4427  
Phone: 602-417-9200**

Receipt

No: 3898681

<b>Transaction #:</b> 4007997	
<b>Date of Transaction:</b> 07/21/2017	
CUSTOMER:	
GOLDEN STAR MINE LLC 16 N STAR VALE DR SPC 67 STAR VALLEY, AZ 85541-3984 US	<i>Cvetko Funk</i>

*928-978-1312*

LINE #	QTY	DESCRIPTION	REMARKS	UNIT PRICE	TOTAL
1	1.00	LOCATABLE MINERALS / MINING CLAIMS- NOT NEW-UNADJUD, ONE AUTH NO. ONLY / MINING CLAIM MONEY RECEIVED CASES: AMC404892/\$90.00	TRANSFERS/9	- n/a -	90.00
<b>TOTAL:</b>					<b>\$90.00</b>

PAYMENT INFORMATION			
NOTE: Items will appear on credit card statement as "Bureau of Land Mgmt CO".			
1	AMOUNT:	90.00	POSTMARKED: N/A
	TYPE:	CREDIT CARD	RECEIVED: 07/21/2017
	NAME:	GOLDEN STAR MINE LLC 16 N STAR VALE DR SPC 67 STAR VALLEY AZ 85541-3984 US	
	CARD NO:	XXXXXXXXXXXX3896	AUTH CODE: 717760
	NAME ON CARD:	KYLE O PARKER	
	EXPIRES:	06/2019	
	SIGNATURE:		

REMARKS
<i>2nd round of transfers</i>

This receipt was generated by the automated BLM Collections and Billing System and is a paper representation of a portion of the official electronic record contained therein.

*FOR TRANSFERS ON  
AMC 379509-399511,  
397835, 404892-  
404896 FROM JAB LLC  
TO GOLDEN WONDER MINE, LLC.*

*paperwork coming from attorney  
Stem Omam 480-388-3343*

*396 ENTERED 8/2/2017 PM*

**NOTICE!!**

**These documents have been scanned!**

**Do not place un-scanned documents beneath this notice!**

**Do not remove this notice from this file!**

GPO Jacket No. 560-102  
Print Order 61540  
Rise Business Services, LLC  
Job=AZ15 6/24/2019



Box Number= AZ15127



Claim Begin-End: AMC427784-AMC427794

**4 Annual Filings**



AZ15127-2

AMC427738-AMC428278

Amc 379509  
 397835  
 404892  
 427784

**MAINTENANCE FEE PAYMENT**

Claimant Name: GOLDEN STAR MINR LLC  
 Address: 16 N STAR VALLEY SPC 67  
 City: STAR VALLEY State: AZ Zip: 85541  
 Telephone: 928 978 1312  
 E-mail address: \_\_\_\_\_  
 Signature: \_\_\_\_\_

BLM  
 Date  
 Stamp

Check here if this is a change of address.

LINE NO.	AMC NUMBER	CLAIM/SITE NAME	COUNTY RECORDER DATA (If available)	TWP	RNG	SEC
1	379509	GOLDEN WOODEN				
2	379510	Maggie Mining Co				
3	379511	Pay Rock Mining Co				
4	397835	GOLDEN WOODEN EXT.				
5	404892	GOLDEN WOODEN EXT.				
6	404893	GOLDEN WOODEN EXT.				
7	404894	GOLDEN WOODEN EXT.				
8	404895	GOLDEN WOODEN EXT.				
9	404896	GOLDEN WOODEN EXT.				
10	427784	G.W.M. #10				

List additional claims on Form MCF114.

No. of Claims\*: 20 x \$155 = 3100.  
 Check-No: CC Init. 20  
 Receipt No.: 4207765  
 For BLM Use Only

Bureau of Land Management  
 Arizona State Office  
[www.blm.gov/az/](http://www.blm.gov/az/)

\* \$155 per lode mining claim, mill site, or tunnel site; and \$155 for each 20 acres or portion thereof for each placer mining claim.

Form: MCF112  
 Revised July 2014

This form is available from the Arizona Geological Survey and may be reproduced.

**ENTERED**  
 JUL 12 2018  
 BY: AM

**SUPPLEMENTAL ATTACHMENT**

May be used with the following forms for listing additional mining claims:

Check One.

- Affidavit of Performance of Annual Work
- Maintenance Fee Payment
- Notice of Intent to Hold Mining Claims
- Notice of Non-Liability for Labor and Materials Furnished
- Quit claim Deed

BLM  
Date  
Stamp

LINE NO.	AMC NUMBER	CLAIM/SITE NAME	COUNTY RECORDER DATA (If available)	TWP	RNG	SEC
11	427785	GWM 11				
12	427786	GWM 12				
13	427787	GWM 13				
14	427788	GWM 14				
15	427789	GWM 15				
16	427790	GWM 16				
17	427791	GWM 17				
18	427792	GWM 18				
19	427793	GWM 19				
20	427794	GWM 20				

**United States Department of the Interior**  
**Bureau of Land Management**  
 DIV OF LANDS, MINRLS & ENERGY  
 ONE N CENTRAL AVE  
 PHOENIX, AZ 85004 -4427  
 Phone: 602-417-9200

Receipt

No: 4207765

<b>Transaction #:</b> 4322733	
<b>Date of Transaction:</b> 07/09/2018	
CUSTOMER:	
GOLDEN STAR MINE LLC 16 N STAR VALE DR SPC 67 STAR VALLEY, AZ 85541-3984 US	

LINE #	QTY	DESCRIPTION	REMARKS	UNIT PRICE	TOTAL
1	1.00	LOCATABLE MINERALS / MINING CLAIMS- NOT NEW-UNADJUD, ONE AUTH NO. ONLY / MINING CLAIM MONEY RECEIVED CASES: AMC379509/\$3100.00	2019 MAINT (20)	- n/a -	3100.00
<b>TOTAL:</b>					<b>\$3,100.00</b>

PAYMENT INFORMATION			
1	AMOUNT:	3100.00	POSTMARKED: N/A
	TYPE:	CHECK	RECEIVED: 07/09/2018
	CHECK NO:	1080	
	NAME:	GOLDEN STAR MINE LLC 16 N STAR VALE DR SPC 67 STAR VALLEY AZ 85541-3984 US	

REMARKS

This receipt was generated by the automated BLM Collections and Billing System and is a paper representation of a portion of the official electronic record contained therein.

UNITED STATES  
DEPARTMENT OF THE INTERIOR  
BUREAU OF LAND MANAGEMENT

**MAINTENANCE FEE WAIVER CERTIFICATION**

59

RAM

AMC427784

FORM APPROVED  
OMB NO. 1004-0114  
Expires: January 31, 2020

SEE INSTRUCTIONS ON PAGE 2

1. This small miner waiver is filed for the assessment year beginning on September 1, 2018 and ending on September 1, 2019.
2. The undersigned and all related parties owned ten or fewer mining claims, mill, or tunnel sites located and maintained on Federal lands in the United States of America on September 1, 2018.
3. The undersigned have performed the assessment work required by law for each mining claim listed prior to filing this waiver and understand that by filing this form, the undersigned must file an affidavit of assessment work with the Bureau of Land Management (BLM) by the December 30th following the filing of this waiver.
4. The undersigned understand that if the assessment work obligation has not yet come due under 30 U.S.C. 28 (for those claims in their first assessment year only), a notice of intent to hold reciting this condition must be recorded by the December 30th following the filing of this waiver.
5. The undersigned understand that mill and tunnel sites may also be listed on this waiver and be waived from payment of the maintenance fee, and that a notice of intent to hold for these sites is required to be filed with the BLM by the December 30th following the filing of this waiver.
6. The undersigned understand and acknowledge that pursuant to 43 U.S.C. 1212 and 18 U.S.C. 1001, the filing or recording of a false, fictitious, or fraudulent document with the BLM may result in a fine of up to \$250,000, a prison term not to exceed five years, or both.
7. The mining claims, mill or tunnel sites for which this waiver from payment of the maintenance fees is requested are:

CLAIM OR SITE NAME	BLM RECORDATION SERIAL NUMBER
1. Arrastra Mtn. #1	AMC427890
2. Arrastra Mtn. #2	AMC427891
3. Arrastra Mtn. #3	AMC427892
4.	
5.	
6.	
7.	
8.	
9.	
10.	

RECEIVED  
BLM ASSISTANT OFFICE  
2018 JUN -6 P 1:19  
PHOENIX, ARIZONA

The owner(s) (claimants) of the above mining claims and sites are:

Nick Ball

*Nick Ball*

(Owner's Name - Please Print)

(Owner's Signature)

2005 W Dineh Dr.

Prescott

AZ

86305

(Owner's Mailing Address)

(City)

(State)

(Zip Code)

(Owner's Name - Please Print)

(Owner's Signature)

(Owner's Mailing Address)

(City)

(State)

(Zip Code)

(Owner's Name - Please Print)

(Owner's Signature)

(Owner's Mailing Address)

(City)

(State)

(Zip Code)

(Owner's Name - Please Print)

(Owner's Signature)

(Owner's Mailing Address)

(City)

(State)

(Zip Code)

(Continued on page 2)

423  
INTERED  
SEP 13 2018  
BY: *[Signature]*

*[Signature]*

427784  
 433893  
 397835  
 404892  
 379509

**MAINTENANCE FEE PAYMENT**

Claimant Name: GOLDEN STAR, LLC  
 Address: 164 STARVALE DR. SPC 67  
 City: \_\_\_\_\_ State: \_\_\_\_\_ Zip: \_\_\_\_\_  
 Telephone: 928 970 0303  
 E-mail address: cvento@zlatarho-auras.si  
 Signature: \_\_\_\_\_

RECEIVED  
 ARIZONA STATE OFFICE  
 JUL 12 P 2:53  
 TULSA, ARIZONA

BLM  
 Date  
 Stamp

Check here if this is a change of address.

LINE NO.	AMC NUMBER	CLAIM/SITE NAME	COUNTY RECORDER DATA (If available)	TWP	RNG	SEC
1	427784-11					
2	427794					
3						
4	433893-7					
5	433899					
6	397835-1					
7	404892-5					
8	404896					
9	379509-3					
10	379511					

List additional claims on Form MCF114.

Bureau of Land Management  
 Arizona State Office  
[www.blm.gov/az/](http://www.blm.gov/az/)

No. of Claims\*: 27 x \$155 = 4,185  
 Check No: 1011 Init. JMC  
 Receipt No.: 3605051  
 For BLM Use Only

\* \$155 per lode mining claim, mill site, or tunnel site; and \$155 for each 20 acres or portion thereof for each placer mining claim.

Form: MCF112  
 Revised July 2014

This form is available from the Arizona Geological Survey and may be reproduced.

ENTERED  
 JUL 13 2016  
 BY: RAM

Run Date: 09/08/15

Run Time: 09:20 AM

**DEPARTMENT OF THE INTERIOR  
BUREAU OF LAND MANAGEMENT  
MINING CLAIMS**

**MC Maintenance Fees Paid Through the BLM Pay Portal**

**CBS Receipt: 3380501**

Printed For Lead File # AMC427784

Agency Tracking ID: 1440777850

Assessment Year: 2016

Number of BLM Serial Nr: 11

Paid On: 08/28/2015

Total Amount Paid: \$1,705.00

Claim Name	BLM Serial No	Lead File No	Amount Paid
GWM # 10	AMC427784	AMC427784	\$155.00
GWM # 11	AMC427785	AMC427784	\$155.00
GWM # 12	AMC427786	AMC427784	\$155.00
GWM # 13	AMC427787	AMC427784	\$155.00
GWM # 14	AMC427788	AMC427784	\$155.00
GWM # 15	AMC427789	AMC427784	\$155.00
GWM # 16	AMC427790	AMC427784	\$155.00
GWM # 17	AMC427791	AMC427784	\$155.00
GWM # 18	AMC427792	AMC427784	\$155.00
GWM # 19	AMC427793	AMC427784	\$155.00
GWM # 20	AMC427794	AMC427784	\$155.00



**NOTICE!!**

**These documents have been scanned!**

**Do not place un-scanned documents beneath this notice!**

**Do not remove this notice from this file!**

GPO Jacket No. 560-102  
Print Order 61540  
Rise Business Services, LLC  
Job=AZ15 6/24/2019



Box Number= AZ15127



Claim Begin-End: AMC427784-AMC427794

**5 Miscellaneous**



AZ15127-2

AMC427738-AMC428278

**NO  
DOCUMENTS  
FOUND**

NO DOCUMENTS FOUND  
NO DOCUMENTS FOUND

**NOTICE!!**

**These documents have been scanned!**

**Do not place un-scanned documents beneath this notice!**

**Do not remove this notice from this file!**

GPO Jacket No. 560-102  
Print Order 61540  
Rise Business Services, LLC  
Job=AZ15 6/24/2019



Box Number= AZ15127



Claim Begin-End: AMC427784-AMC427794

**6 Location Notices-Amendments and Supporting Documents**



AZ15127-2

AMC427738-AMC428278

**DEPARTMENT OF THE INTERIOR  
BUREAU OF LAND MANAGEMENT  
MINING CLAIMS  
(MASS) Serial Register Page**

Run Date/Time: 07/21/17 11:20 AM

Page 1 of 11

01 05-10-1872;017STAT0091;30USC26,28,34

Total Acres

Serial Number

Case Type 384101: LODE CLAIM

20.660

AMC427784

Claim Name: GWM # 10

Lead File Number

Case Disposition: ACTIVE

AMC427784

Required Maintenance Fee: \$155.00

Name & Address

Int Rel

ROPAC ANDY  
8143 HUNTER GRN BUENA PARK, CA 90621-1334

CLAIMANT

ROPAC EMIL  
8143 HUNTER GRN BUENA PARK, CA 90621-1334

CLAIMANT

County / State

District

GILA County, AZ

GILA DO

Mer Twp Rng Sec

Subdivision

14 0100N 0100E 018

SW

Act Date	Code	Action Text	Action Remarks	Receipt Number
02/10/2014	403	LOCATION DATE		
04/11/2014	395	RECORDATION NOTICE RECD	1	3008388
07/12/2016	782	MAINTENANCE FEE PAYMENT	2017;\$155	3605051
08/28/2015	782	MAINTENANCE FEE PAYMENT	2016;\$155	3380501
08/26/2014	782	MAINTENANCE FEE PAYMENT	2015;\$155	3113446
04/11/2014	484	LOCATION YEAR / MAINTENAN	2014;\$140	3008388
04/16/2015	669	LAND STATUS CHECKED		
04/11/2014	501	ACCT ADV IN LEAD FILE	AMC427784-AMC427794;	

Line Nr      Remarks

RECEIVED  
 BLM AZ STATE OFFICE  
 2017 JUL 21 A 10:29  
 PHOENIX, ARIZONA

**DEPARTMENT OF THE INTERIOR  
BUREAU OF LAND MANAGEMENT  
MINING CLAIMS  
(MASS) Serial Register Page**

Run Date/Time: 07/21/17 11:20 AM

Page 2 of 11

01 05-10-1872;017STAT0091;30USC26,28,34

Case Type 384101: LODE CLAIM

Claim Name: GWM # 11

Case Disposition: ACTIVE

Required Maintenance Fee: \$155.00

Name & Address

ROPAC ANDY  
8143 HUNTER GRN BUENA PARK, CA 90621-1334  
ROPAC EMIL  
8143 HUNTER GRN BUENA PARK, CA 90621-1334

County / State

GILA County, AZ

District

GILA DO

Mer Twp Rng Sec

14 0100N 0100E 018  
14 0100N 0100E 019

Subdivision

SW, SE  
NE, NW

Act Date

02/10/2014  
04/11/2014

Code

403  
395

Action Text

LOCATION DATE  
RECORDATION NOTICE RECD

Action Remarks

1

Receipt Number

3008388

07/12/2016  
08/28/2015  
08/26/2014  
04/11/2014

782  
782  
782  
484

MAINTENANCE FEE PAYMENT  
MAINTENANCE FEE PAYMENT  
MAINTENANCE FEE PAYMENT  
LOCATION YEAR / MAINTENAN

2017;\$155  
2016;\$155  
2015;\$155  
2014;\$140

3605051  
3380501  
3113446  
3008388

04/10/2015  
04/11/2014

669  
501

LAND STATUS CHECKED  
ACCT ADV IN LEAD FILE

AMC427784-AMC427794;

Line Nr

Remarks

DEPARTMENT OF THE INTERIOR  
BUREAU OF LAND MANAGEMENT  
MINING CLAIMS  
(MASS) Serial Register Page

Run Date/Time: 07/21/17 11:20 AM

Page 3 of 11

01 05-10-1872;017STAT0091;30USC26,28,34

Total Acres  
20.660

Serial Number  
AMC427786

Case Type 384101: LODE CLAIM

Claim Name: GWM # 12

Lead File Number  
AMC427784

Case Disposition: ACTIVE

Required Maintenance Fee: \$155.00

Name & Address

Int Rel

ROPAC ANDY  
8143 HUNTER GRN BUENA PARK, CA 90621-1334  
ROPAC EMIL  
8143 HUNTER GRN BUENA PARK, CA 90621-1334

CLAIMANT  
CLAIMANT

County / State

District

GILA County, AZ

GILA DO

Mer Twp Rng Sec

Subdivision

14 0100N 0100E 018

SW

14 0100N 0100E 019

NW

Act Date	Code	Action Text	Action Remarks	Receipt Number
02/10/2014	403	LOCATION DATE		
04/11/2014	395	RECORDATION NOTICE RECD	1	3008388
07/12/2016	782	MAINTENANCE FEE PAYMENT	2017;\$155	3605051
08/28/2015	782	MAINTENANCE FEE PAYMENT	2016;\$155	3380501
08/26/2014	782	MAINTENANCE FEE PAYMENT	2015;\$155	3113446
04/11/2014	484	LOCATION YEAR / MAINTENAN	2014;\$140	3008388
04/10/2015	669	LAND STATUS CHECKED		
04/11/2014	501	ACCT ADV IN LEAD FILE	AMC427784-AMC427794;	

Line Nr	Remarks
---------	---------

RECEIVED  
 BLM AZ STATE OFFICE  
 2017 JUL 21 A 10:29  
 PHOENIX, ARIZONA

**DEPARTMENT OF THE INTERIOR  
BUREAU OF LAND MANAGEMENT  
MINING CLAIMS  
(MASS) Serial Register Page**

Run Date/Time: 07/21/17 11:20 AM

Page 4 of 11

01 05-10-1872;017STAT0091;30USC26,28,34

Total Acres

Serial Number

Case Type 384101: LODE CLAIM

20.660

AMC427787

Claim Name: GWM # 13

Lead File Number

Case Disposition: ACTIVE

AMC427784

Required Maintenance Fee: \$155.00

Name & Address

Int Rel

ROPAC ANDY  
8143 HUNTER GRN BUENA PARK, CA 90621-1334  
ROPAC EMIL  
8143 HUNTER GRN BUENA PARK, CA 90621-1334

CLAIMANT  
CLAIMANT

County / State

District

GILA County, AZ

GILA DO

Mer Twp Rng Sec

Subdivision

14 0100N 0100E 007  
14 0100N 0100E 018

NE, SE  
NW, SW

Act Date	Code	Action Text	Action Remarks	Receipt Number
02/10/2014	403	LOCATION DATE		
04/11/2014	395	RECORDATION NOTICE RECD	1	3008388
07/12/2016	782	MAINTENANCE FEE PAYMENT	2017;\$155	3605051
08/28/2015	782	MAINTENANCE FEE PAYMENT	2016;\$155	3380501
08/26/2014	782	MAINTENANCE FEE PAYMENT	2015;\$155	3113446
04/11/2014	484	LOCATION YEAR / MAINTENAN	2014;\$140	3008388
04/10/2015	669	LAND STATUS CHECKED		
04/11/2014	501	ACCT ADV IN LEAD FILE	AMC427784-AMC427794;	

Line Nr      Remarks

**DEPARTMENT OF THE INTERIOR  
BUREAU OF LAND MANAGEMENT  
MINING CLAIMS  
(MASS) Serial Register Page**

Run Date/Time: 07/21/17 11:20 AM

Page 5 of 11

01 05-10-1872;017STAT0091;30USC26,28,34

Total Acres  
20.660

Serial Number  
AMC427788

Case Type 384101: LODE CLAIM

Claim Name: GWM # 14

Lead File Number  
AMC427784

Case Disposition: ACTIVE

Required Maintenance Fee: \$155.00

Name & Address

Int Rel

ROPAC ANDY  
8143 HUNTER GRN BUENA PARK, CA 90621-1334  
ROPAC EMIL  
8143 HUNTER GRN BUENA PARK, CA 90621-1334

CLAIMANT  
CLAIMANT

County / State

District

GILA County, AZ

GILA DO

Mer Twp Rng Sec

Subdivision

14 0100N 0100E 007

NE

14 0100N 0100E 018

NW

Act Date	Code	Action Text	Action Remarks	Receipt Number
02/10/2014	403	LOCATION DATE		
04/11/2014	395	RECORDATION NOTICE RECD	1	3008388
07/12/2016	782	MAINTENANCE FEE PAYMENT	2017;\$155	3605051
08/28/2015	782	MAINTENANCE FEE PAYMENT	2016;\$155	3380501
08/26/2014	782	MAINTENANCE FEE PAYMENT	2015;\$155	3113446
04/11/2014	484	LOCATION YEAR / MAINTENAN	2014;\$140	3008388
04/10/2015	669	LAND STATUS CHECKED		
04/11/2014	501	ACCT ADV IN LEAD FILE	AMC427784-AMC427794;	

Line Nr      Remarks

RECEIVED  
 BLM AZ STATE OFFICE  
 2017 JUL 21 A 10:29  
 PHOENIX, ARIZONA



**DEPARTMENT OF THE INTERIOR  
BUREAU OF LAND MANAGEMENT  
MINING CLAIMS  
(MASS) Serial Register Page**

Run Date/Time: 07/21/17 11:20 AM

Page 6 of 11

01 05-10-1872;017STAT0091;30USC26,28,34

Total Acres

Case Type 384101: LODE CLAIM

20.660

Serial Number

AMC427789

Claim Name: GWM # 15

Lead File Number

AMC427784

Case Disposition: ACTIVE

Required Maintenance Fee: \$155.00

Name & Address

Int Rel

ROPAC ANDY  
8143 HUNTER GRN BUENA PARK, CA 90621-1334

CLAIMANT

ROPAC EMIL  
8143 HUNTER GRN BUENA PARK, CA 90621-1334

CLAIMANT

County / State

District

GILA County, AZ

GILA DO

Mer Twp Rng Sec

Subdivision

14 0100N 0100E 018

NW

Act Date	Code	Action Text	Action Remarks	Receipt Number
02/10/2014	403	LOCATION DATE		
04/11/2014	395	RECORDATION NOTICE RECD	1	3008388
07/12/2016	782	MAINTENANCE FEE PAYMENT	2017;\$155	3605051
08/28/2015	782	MAINTENANCE FEE PAYMENT	2016;\$155	3380501
08/26/2014	782	MAINTENANCE FEE PAYMENT	2015;\$155	3113446
04/11/2014	484	LOCATION YEAR / MAINTENAN	2014;\$140	3008388
04/10/2015	669	LAND STATUS CHECKED		
04/11/2014	501	ACCT ADV IN LEAD FILE	AMC427784-AMC427794;	

Line Nr      Remarks

**DEPARTMENT OF THE INTERIOR  
BUREAU OF LAND MANAGEMENT  
MINING CLAIMS  
(MASS) Serial Register Page**

Run Date/Time: 07/21/17 11:20 AM

Page 7 of 11

01 05-10-1872;017STAT0091;30USC26,28,34

Total Acres

Serial Number

Case Type 384101: LODE CLAIM

20.660

AMC427790

Claim Name: GWM # 16

Lead File Number

Case Disposition: ACTIVE

AMC427784

Required Maintenance Fee: \$155.00

Name & Address

Int Rel

ROPAC ANDY  
8143 HUNTER GRN BUENA PARK, CA 90621-1334  
ROPAC EMIL  
8143 HUNTER GRN BUENA PARK, CA 90621-1334

CLAIMANT  
CLAIMANT

County / State

District

GILA County, AZ

GILA DO

Mer Twp Rng Sec

Subdivision

14 0100N 0100E 018

NW

Act Date	Code	Action Text	Action Remarks	Receipt Number
02/10/2014	403	LOCATION DATE		
04/11/2014	395	RECORDATION NOTICE RECD	1	3008388
07/12/2016	782	MAINTENANCE FEE PAYMENT	2017;\$155	3605051
08/28/2015	782	MAINTENANCE FEE PAYMENT	2016;\$155	3380501
08/26/2014	782	MAINTENANCE FEE PAYMENT	2015;\$155	3113446
04/11/2014	484	LOCATION YEAR / MAINTENAN	2014;\$140	3008388
04/10/2015	669	LAND STATUS CHECKED		
04/11/2014	501	ACCT ADV IN LEAD FILE	AMC427784-AMC427794;	

Line Nr      Remarks

RECEIVED  
BLM AZ STATE OFFICE  
2017 JUL 21 A 10: 29  
PHOENIX, ARIZONA

**DEPARTMENT OF THE INTERIOR  
BUREAU OF LAND MANAGEMENT  
MINING CLAIMS  
(MASS) Serial Register Page**

Run Date/Time: 07/21/17 11:20 AM

Page 8 of 11

01 05-10-1872;017STAT0091;30USC26,28,34

Total Acres

Serial Number

Case Type 384101: LODE CLAIM

20.660

AMC427791

Claim Name: GWM # 17

Lead File Number

Case Disposition: ACTIVE

AMC427784

Required Maintenance Fee: \$155.00

Name & Address

Int Rel

ROPAC ANDY

CLAIMANT

8143 HUNTER GRN BUENA PARK, CA 90621-1334

ROPAC EMIL

CLAIMANT

8143 HUNTER GRN BUENA PARK, CA 90621-1334

County / State

District

GILA County, AZ

GILA DO

Mer Twp Rng Sec

Subdivision

14 0100N 0100E 018

NW

Act Date	Code	Action Text	Action Remarks	Receipt Number
02/10/2014	403	LOCATION DATE		
04/11/2014	395	RECORDATION NOTICE RECD	1	3008388
07/12/2016	782	MAINTENANCE FEE PAYMENT	2017;\$155	3605051
08/28/2015	782	MAINTENANCE FEE PAYMENT	2016;\$155	3380501
08/26/2014	782	MAINTENANCE FEE PAYMENT	2015;\$155	3113446
04/11/2014	484	LOCATION YEAR / MAINTENAN	2014;\$140	3008388
04/10/2015	669	LAND STATUS CHECKED		
04/11/2014	501	ACCT ADV IN LEAD FILE	AMC427784-AMC427794;	

Line Nr      Remarks

**DEPARTMENT OF THE INTERIOR  
BUREAU OF LAND MANAGEMENT  
MINING CLAIMS  
(MASS) Serial Register Page**

Run Date/Time: 07/21/17 11:20 AM

Page 9 of 11

01 05-10-1872;017STAT0091;30USC26,28,34

Total Acres

Serial Number

Case Type 384101: LODE CLAIM

20.660

AMC427792

Claim Name: GWM # 18

Lead File Number

Case Disposition: ACTIVE

AMC427784

Required Maintenance Fee: \$155.00

Name & Address

Int Rel

ROPAC ANDY  
8143 HUNTER GRN BUENA PARK, CA 90621-1334  
ROPAC EMIL  
8143 HUNTER GRN BUENA PARK, CA 90621-1334

CLAIMANT  
CLAIMANT

County / State

District

GILA County, AZ

GILA DO

Mer Twp Rng Sec

Subdivision

14 0100N 0100E 018

NE, NW

Act Date	Code	Action Text	Action Remarks	Receipt Number
02/10/2014	403	LOCATION DATE		
04/11/2014	395	RECORDATION NOTICE RECD	1	3008388
07/12/2016	782	MAINTENANCE FEE PAYMENT	2017;\$155	3605051
08/28/2015	782	MAINTENANCE FEE PAYMENT	2016;\$155	3380501
08/26/2014	782	MAINTENANCE FEE PAYMENT	2015;\$155	3113446
04/11/2014	484	LOCATION YEAR / MAINTENAN	2014;\$140	3008388
04/10/2015	669	LAND STATUS CHECKED		
04/11/2014	501	ACCT ADV IN LEAD FILE	AMC427784-AMC427794;	

Line Nr      Remarks

RECEIVED  
 BLM AZ STATE OFFICE  
 2017 JUL 21 A 10: 29  
 PHOENIX, ARIZONA

DEPARTMENT OF THE INTERIOR  
 BUREAU OF LAND MANAGEMENT  
 MINING CLAIMS  
 (MASS) Serial Register Page

Run Date/Time: 07/21/17 11:20 AM

Page 10 of 11

01 05-10-1872;017STAT0091;30USC26,28,34

Total Acres

Serial Number

Case Type 384101: LODE CLAIM

20.660

AMC427793

Claim Name: GWM # 19

Lead File Number

Case Disposition: ACTIVE

AMC427784

Required Maintenance Fee: \$155.00

Name & Address

Int Rel

ROPAC ANDY  
 8143 HUNTER GRN BUENA PARK, CA 90621-1334

CLAIMANT

ROPAC EMIL  
 8143 HUNTER GRN BUENA PARK, CA 90621-1334

CLAIMANT

County / State

District

GILA County, AZ

GILA DO

Mer Twp Rng Sec

Subdivision

14 0100N 0100E 018

NE

Act Date	Code	Action Text	Action Remarks	Receipt Number
02/10/2014	403	LOCATION DATE		
04/11/2014	395	RECORDATION NOTICE RECD	1	3008388
07/12/2016	782	MAINTENANCE FEE PAYMENT	2017;\$155	3605051
08/28/2015	782	MAINTENANCE FEE PAYMENT	2016;\$155	3380501
08/26/2014	782	MAINTENANCE FEE PAYMENT	2015;\$155	3113446
04/11/2014	484	LOCATION YEAR / MAINTENAN	2014;\$140	3008388
04/10/2015	669	LAND STATUS CHECKED		
04/11/2014	501	ACCT ADV IN LEAD FILE	AMC427784-AMC427794;	

Line Nr      Remarks

**DEPARTMENT OF THE INTERIOR  
BUREAU OF LAND MANAGEMENT  
MINING CLAIMS  
(MASS) Serial Register Page**

Run Date/Time: 07/21/17 11:20 AM

Page 11 of 11

01 05-10-1872;017STAT0091;30USC26,28,34

Total Acres

Serial Number

Case Type 384101: LODE CLAIM

20.660

AMC427794

Claim Name: GWM # 20

Lead File Number

Case Disposition: ACTIVE

AMC427784

Required Maintenance Fee: \$155.00

Name & Address

Int Rel

ROPAC ANDY  
8143 HUNTER GRN BUENA PARK, CA 90621-1334  
ROPAC EMIL  
8143 HUNTER GRN BUENA PARK, CA 90621-1334

CLAIMANT  
CLAIMANT

County / State

District

GILA County, AZ

GILA DO

Mer Twp Rng Sec

Subdivision

14 0100N 0100E 018

NE

Act Date	Code	Action Text	Action Remarks	Receipt Number
02/10/2014	403	LOCATION DATE		
04/11/2014	395	RECORDATION NOTICE RECD	1	3008388
07/12/2016	782	MAINTENANCE FEE PAYMENT	2017;\$155	3605051
08/28/2015	782	MAINTENANCE FEE PAYMENT	2016;\$155	3380501
08/26/2014	782	MAINTENANCE FEE PAYMENT	2015;\$155	3113446
04/11/2014	484	LOCATION YEAR / MAINTENAN	2014;\$140	3008388
04/10/2015	669	LAND STATUS CHECKED		
04/11/2014	501	ACCT ADV IN LEAD FILE	AMC427784-AMC427794;	

Line Nr      Remarks

RECEIVED  
 BLM AZ STATE OFFICE  
 2017 JUL 21 A 10:29  
 PHOENIX, ARIZONA

**DEPARTMENT OF THE INTERIOR  
BUREAU OF LAND MANAGEMENT  
MINING CLAIMS  
(MASS) Serial Register Page**

Run Date/Time: 07/21/17 11:19 AM

Page 1 of 3

01 05-10-1872;017STAT0091;30USC26,28,34

Total Acres

Serial Number

Case Type 384101: LODE CLAIM

20.660

AMC379509

Claim Name: GOLDEN WONDER

Lead File Number

Case Disposition: ACTIVE

AMC379509

Required Maintenance Fee: \$155.00

Name & Address

Int Rel

J A B LLC

CLAIMANT

1222 FORRESTER AVE IMMOKALEE, FL 34142-3446

JOHNSON RICHARD

CLAIMANT

1222 FORRESTER AVE IMMOKALEE, FL 34142-3446

County / State

District

GILA County, AZ

GILA DO

Mer Twp Rng Sec

Subdivision

14 0100N 0100E 018

NW

Act Date	Code	Action Text	Action Remarks	Receipt Number
01/01/2007	403	LOCATION DATE		
02/26/2007	395	RECORDATION NOTICE RECD	1	1445580
07/12/2016	782	MAINTENANCE FEE PAYMENT	2017;\$155	3605051
08/28/2015	782	MAINTENANCE FEE PAYMENT	2016;\$155	3380574
08/26/2014	782	MAINTENANCE FEE PAYMENT	2015;\$155	3113444
08/23/2013	682	MAINTENANCE FEE/\$140	2014;\$140	2863447
08/20/2012	682	MAINTENANCE FEE/\$140	2013;\$140	2634964
08/05/2011	682	MAINTENANCE FEE/\$140	2012	2397661
08/27/2010	682	MAINTENANCE FEE/\$140	2011	2206017
08/14/2009	682	MAINTENANCE FEE/\$140	2010	1977754
08/25/2008	582	MAINTENANCE FEE/\$125	2009	1770183
08/21/2007	582	MAINTENANCE FEE/\$125	2008	1549434
02/26/2007	484	LOCATION YEAR / MAINTENAN	2007	1445580
11/29/2011	379	REFUND AUTHORIZED	\$560 DUPLCT 2012 MF	2409663
02/28/2007	669	LAND STATUS CHECKED		
02/26/2007	501	ACCT ADV IN LEAD FILE	AMC379509;	

Line Nr Remarks

RECEIVED  
 BLM AZ STATE OFFICE  
 2017 JUL 21 A 10:28  
 PHOENIX, ARIZONA

**DEPARTMENT OF THE INTERIOR  
BUREAU OF LAND MANAGEMENT  
MINING CLAIMS  
(MASS) Serial Register Page**

Run Date/Time: 07/21/17 11:19 AM

Page 2 of 3

01 05-10-1872;017STAT0091;30USC26,28,34

Total Acres

Serial Number

Case Type 384101: LODE CLAIM

20.660

AMC379510

Claim Name: MAGGIE MINING CLAIM

Lead File Number

Case Disposition: ACTIVE

AMC379509

Required Maintenance Fee: \$155.00

Name & Address

Int Rel

J A B LLC  
1222 FORRESTER AVE IMMOKALEE, FL 34142-3446  
JOHNSON RICHARD  
1222 FORRESTER AVE IMMOKALEE, FL 34142-3446

CLAIMANT  
CLAIMANT

County / State

District

GILA County, AZ

GILA DO

Mer Twp Rng Sec

Subdivision

14 0100N 0100E 018

NW,SW

Act Date	Code	Action Text	Action Remarks	Receipt Number
01/01/2007	403	LOCATION DATE		
02/26/2007	395	RECORDATION NOTICE RECD	1	1445580
07/12/2016	782	MAINTENANCE FEE PAYMENT	2017;\$155	3605051
08/28/2015	782	MAINTENANCE FEE PAYMENT	2016;\$155	3380574
08/26/2014	782	MAINTENANCE FEE PAYMENT	2015;\$155	3113444
08/23/2013	682	MAINTENANCE FEE/\$140	2014;\$140	2863447
08/20/2012	682	MAINTENANCE FEE/\$140	2013;\$140	2634964
08/05/2011	682	MAINTENANCE FEE/\$140	2012	2397661
08/27/2010	682	MAINTENANCE FEE/\$140	2011	2206017
08/14/2009	682	MAINTENANCE FEE/\$140	2010	1977754
08/25/2008	582	MAINTENANCE FEE/\$125	2009	1770183
08/21/2007	582	MAINTENANCE FEE/\$125	2008	1549434
02/26/2007	484	LOCATION YEAR / MAINTENAN	2007	1445580
02/28/2007	669	LAND STATUS CHECKED		
02/26/2007	501	ACCT ADV IN LEAD FILE	AMC379509;	

Line Nr      Remarks

RECEIVED  
 BLM AZ STATE OFFICE  
 2017 JUL 21 A 10:28  
 PHOENIX, ARIZONA



**DEPARTMENT OF THE INTERIOR  
BUREAU OF LAND MANAGEMENT  
MINING CLAIMS  
(MASS) Serial Register Page**

Run Date/Time: 07/21/17 11:19 AM

Page 3 of 3

01 05-10-1872;017STAT0091;30USC26,28,34

Total Acres  
20.660

Serial Number  
AMC379511

Case Type 384101: LODE CLAIM

Claim Name: PAYROCK MINING CLAIM

Lead File Number  
AMC379509

Case Disposition: ACTIVE

Required Maintenance Fee: \$155.00

Name & Address

Int Rel

J A B LLC  
1222 FORRESTER AVE IMMOKALEE, FL 34142-3446  
JOHNSON RICHARD  
1222 FORRESTER AVE IMMOKALEE, FL 34142-3446

CLAIMANT  
CLAIMANT

County / State

District

GILA County, AZ

GILA DO

Mer Twp Rng Sec

Subdivision

14 0100N 0100E 018

NW

Act Date	Code	Action Text	Action Remarks	Receipt Number
01/01/2007	403	LOCATION DATE		
02/26/2007	395	RECORDATION NOTICE RECD	1	1445580
07/12/2016	782	MAINTENANCE FEE PAYMENT	2017;\$155	3605051
08/28/2015	782	MAINTENANCE FEE PAYMENT	2016;\$155	3380574
08/26/2014	782	MAINTENANCE FEE PAYMENT	2015;\$155	3113444
08/23/2013	682	MAINTENANCE FEE/\$140	2014;\$140	2863447
08/20/2012	682	MAINTENANCE FEE/\$140	2013;\$140	2634964
08/05/2011	682	MAINTENANCE FEE/\$140	2012	2397661
08/27/2010	682	MAINTENANCE FEE/\$140	2011	2206017
08/14/2009	682	MAINTENANCE FEE/\$140	2010	1977754
08/25/2008	582	MAINTENANCE FEE/\$125	2009	1770183
08/21/2007	582	MAINTENANCE FEE/\$125	2008	1549434
02/26/2007	484	LOCATION YEAR / MAINTENAN	2007	1445580
02/28/2007	669	LAND STATUS CHECKED		
02/26/2007	501	ACCT ADV IN LEAD FILE	AMC379509;	

Line Nr      Remarks

RECEIVED  
 BLM AZ STATE OFFICE  
 2017 JUL 21 A 10:28  
 PHOENIX, ARIZONA

**DEPARTMENT OF THE INTERIOR  
BUREAU OF LAND MANAGEMENT  
MINING CLAIMS  
(MASS) Serial Register Page**

Run Date/Time: 07/21/17 11:17 AM

Page 1 of 1

01 05-10-1872;017STAT0091;30USC26,28,34

Total Acres  
20.660

Serial Number  
AMC397835

Case Type 384101: LODE CLAIM

Claim Name: GOLDEN WONDER EXT #1

Lead File Number  
AMC397835

Case Disposition: ACTIVE

Required Maintenance Fee: \$155.00

Name & Address

Int Rel

BRANNON ARNOLD R  
3015 S 135TH EAST AVE UNIT A TULSA, OK 74134-2822  
J A B LLC  
3015 S 135TH EAST AVE UNIT A TULSA, OK 74134-2822

CLAIMANT  
CLAIMANT

County / State

District

GILA County, AZ

GILA DO

Mer Twp Rng Sec

Subdivision

14 0100N 0100E 018

NE, NW, SW

Act Date	Code	Action Text	Action Remarks	Receipt Number
09/11/2009	403	LOCATION DATE		
09/15/2009	395	RECORDATION NOTICE RECD	1	2006547
07/12/2016	782	MAINTENANCE FEE PAYMENT	2017;\$155	3605051
08/28/2015	782	MAINTENANCE FEE PAYMENT	2016;\$155	3380574
08/26/2014	782	MAINTENANCE FEE PAYMENT	2015;\$155	3113444
08/23/2013	682	MAINTENANCE FEE/\$140	2014;\$140	2863447
08/20/2012	682	MAINTENANCE FEE/\$140	2013;\$140	2634964
08/05/2011	682	MAINTENANCE FEE/\$140	2012	2397661
08/27/2010	682	MAINTENANCE FEE/\$140	2011	2206017
09/15/2009	484	LOCATION YEAR / MAINTENAN	2010	2006547
06/08/2010	669	LAND STATUS CHECKED		
09/15/2009	501	ACCT ADV IN LEAD FILE	AMC397835	

Line Nr      Remarks

RECEIVED  
BLM AZ STATE OFFICE  
2017 JUL 21 A 10: 28  
PHOENIX, ARIZONA

DEPARTMENT OF THE INTERIOR  
BUREAU OF LAND MANAGEMENT  
MINING CLAIMS  
(MASS) Serial Register Page

Run Date/Time: 07/21/17 11:18 AM

Page 1 of 5

01 05-10-1872;017STAT0091;30USC26,28,34

Total Acres

Serial Number

Case Type 384101: LODE CLAIM

20.660

AMC404892

Claim Name: GOLDEN WONDER EXT #2

Lead File Number

Case Disposition: ACTIVE

AMC404892

Required Maintenance Fee: \$155.00

Name & Address

Int Rel

BRANNON ARNOLD R  
3015 S 135TH EAST AVE UNIT A TULSA, OK 74134-2822  
J A B LLC  
3015 S 135TH EAST AVE UNIT A TULSA, OK 74134-2822

CLAIMANT

CLAIMANT

County / State

District

GILA County, AZ

GILA DO

Mer Twp Rng Sec

Subdivision

14 0100N 0100E 018

NE, NW, SW, SE

Act Date	Code	Action Text	Action Remarks	Receipt Number
01/05/2011	403	LOCATION DATE		
01/13/2011	395	RECORDATION NOTICE RECD	1	2277153
07/12/2016	782	MAINTENANCE FEE PAYMENT	2017;\$155	3605051
08/28/2015	782	MAINTENANCE FEE PAYMENT	2016;\$155	3380574
08/26/2014	782	MAINTENANCE FEE PAYMENT	2015;\$155	3113444
08/23/2013	682	MAINTENANCE FEE/\$140	2014;\$140	2863447
08/20/2012	682	MAINTENANCE FEE/\$140	2013;\$140	2634964
08/19/2011	682	MAINTENANCE FEE/\$140	2012	2409663
01/13/2011	484	LOCATION YEAR / MAINTENAN	2011	2277153
05/04/2011	669	LAND STATUS CHECKED		
01/13/2011	501	ACCT ADV IN LEAD FILE	AMC404892-AMC404896;	

Line Nr      Remarks

RECEIVED  
 BLM AZ STATE OFFICE  
 2017 JUL 21 A 10: 28  
 PHOENIX, ARIZONA

**DEPARTMENT OF THE INTERIOR  
BUREAU OF LAND MANAGEMENT  
MINING CLAIMS  
(MASS) Serial Register Page**

Run Date/Time: 07/21/17 11:18 AM

Page 2 of 5

01 05-10-1872;017STAT0091;30USC26,28,34

Total Acres  
20.660

Serial Number  
AMC404893

Case Type 384101: LODE CLAIM

Claim Name: GOLDEN WONDER EXT #3

Lead File Number  
AMC404892

Case Disposition: ACTIVE

Required Maintenance Fee: \$155.00

Name & Address

Int Rel

BRANNON ARNOLD R  
3015 S 135TH EAST AVE UNIT A TULSA, OK 74134-2822  
J A B LLC  
3015 S 135TH EAST AVE UNIT A TULSA, OK 74134-2822

CLAIMANT  
CLAIMANT

County / State

District

GILA County, AZ GILA DO

Mer Twp Rng Sec

Subdivision

14 0100N 0100E 018 SW, SE

Act Date	Code	Action Text	Action Remarks	Receipt Number
01/05/2011	403	LOCATION DATE		
01/13/2011	395	RECORDATION NOTICE RECD	1	2277153
07/12/2016	782	MAINTENANCE FEE PAYMENT	2017;\$155	3605051
08/28/2015	782	MAINTENANCE FEE PAYMENT	2016;\$155	3380574
08/26/2014	782	MAINTENANCE FEE PAYMENT	2015;\$155	3113444
08/23/2013	682	MAINTENANCE FEE/\$140	2014;\$140	2863447
08/20/2012	682	MAINTENANCE FEE/\$140	2013;\$140	2634964
08/19/2011	682	MAINTENANCE FEE/\$140	2012	2409663
01/13/2011	484	LOCATION YEAR / MAINTENAN	2011	2277153
05/04/2011	669	LAND STATUS CHECKED		
01/13/2011	501	ACCT ADV IN LEAD FILE	AMC404892-AMC404896;	

Line Nr	Remarks
---------	---------

RECEIVED  
 BLM AZ STATE OFFICE  
 2017 JUL 21 A 10:28  
 PHOENIX, ARIZONA

**DEPARTMENT OF THE INTERIOR  
BUREAU OF LAND MANAGEMENT  
MINING CLAIMS  
(MASS) Serial Register Page**

Run Date/Time: 07/21/17 11:18 AM

Page 3 of 5

01 05-10-1872;017STAT0091;30USC26,28,34

Total Acres

Serial Number

Case Type 384101: LODE CLAIM

20.660

AMC404894

Claim Name: GOLDEN WONDER EXT #4

Lead File Number

Case Disposition: ACTIVE

AMC404892

Required Maintenance Fee: \$155.00

Name & Address

Int Rel

BRANNON ARNOLD R  
3015 S 135TH EAST AVE UNIT A TULSA, OK 74134-2822  
J A B LLC  
3015 S 135TH EAST AVE UNIT A TULSA, OK 74134-2822

CLAIMANT

CLAIMANT

County / State

District

GILA County, AZ

GILA DO

Mer Twp Rng Sec

Subdivision

14 0100N 0100E 018

SW, SE

Act Date	Code	Action Text	Action Remarks	Receipt Number
01/05/2011	403	LOCATION DATE		
01/13/2011	395	RECORDATION NOTICE RECD	1	2277153
07/12/2016	782	MAINTENANCE FEE PAYMENT	2017;\$155	3605051
08/28/2015	782	MAINTENANCE FEE PAYMENT	2016;\$155	3380574
08/26/2014	782	MAINTENANCE FEE PAYMENT	2015;\$155	3113444
08/23/2013	682	MAINTENANCE FEE/\$140	2014;\$140	2863447
08/20/2012	682	MAINTENANCE FEE/\$140	2013;\$140	2634964
08/19/2011	682	MAINTENANCE FEE/\$140	2012	2409663
01/13/2011	484	LOCATION YEAR / MAINTENAN	2011	2277153
05/04/2011	669	LAND STATUS CHECKED		
01/13/2011	501	ACCT ADV IN LEAD FILE	AMC404892-AMC404896;	

Line Nr      Remarks

RECEIVED  
 BLM AZ STATE OFFICE  
 2017 JUL 21 A 10:28  
 PHOENIX, ARIZONA

**DEPARTMENT OF THE INTERIOR  
BUREAU OF LAND MANAGEMENT  
MINING CLAIMS  
(MASS) Serial Register Page**

Run Date/Time: 07/21/17 11:18 AM

Page 4 of 5

01 05-10-1872;017STAT0091;30USC26,28,34

Total Acres

Serial Number

Case Type 384101: LODE CLAIM

20.660

AMC404895

Claim Name: GOLDEN WONDER EXT #5

Lead File Number

Case Disposition: ACTIVE

AMC404892

Required Maintenance Fee: \$155.00

Name & Address

Int Rel

BRANNON ARNOLD R  
3015 S 135TH EAST AVE UNIT A TULSA, OK 74134-2822  
J A B LLC  
3015 S 135TH EAST AVE UNIT A TULSA, OK 74134-2822

CLAIMANT

CLAIMANT

County / State

District

GILA County, AZ

GILA DO

Mer Twp Rng Sec

Subdivision

14 0100N 0100E 018

NE, SE

Act Date	Code	Action Text	Action Remarks	Receipt Number
01/05/2011	403	LOCATION DATE		
01/13/2011	395	RECORDATION NOTICE RECD	1	2277153
07/12/2016	782	MAINTENANCE FEE PAYMENT	2017;\$155	3605051
08/28/2015	782	MAINTENANCE FEE PAYMENT	2016;\$155	3380574
08/26/2014	782	MAINTENANCE FEE PAYMENT	2015;\$155	3113444
08/23/2013	682	MAINTENANCE FEE/\$140	2014;\$140	2863447
08/20/2012	682	MAINTENANCE FEE/\$140	2013;\$140	2634964
08/19/2011	682	MAINTENANCE FEE/\$140	2012	2409663
01/13/2011	484	LOCATION YEAR / MAINTENAN	2011	2277153
05/04/2011	669	LAND STATUS CHECKED		
01/13/2011	501	ACCT ADV IN LEAD FILE	AMC404892-AMC404896;	

Line Nr	Remarks
---------	---------

RECEIVED  
 BLM AZ STATE OFFICE  
 2017 JUL 21 A 10:28  
 PHOENIX, ARIZONA

**DEPARTMENT OF THE INTERIOR  
BUREAU OF LAND MANAGEMENT  
MINING CLAIMS  
(MASS) Serial Register Page**

Run Date/Time: 07/21/17 11:18 AM

Page 5 of 5

01 05-10-1872;017STAT0091;30USC26,28,34

Total Acres  
20.660

Serial Number  
AMC404896

Case Type 384101: LODE CLAIM

Claim Name: GOLDEN WONDER EXT #6

Lead File Number  
AMC404892

Case Disposition: ACTIVE

Required Maintenance Fee: \$155.00

Name & Address

Int Rel

BRANNON ARNOLD R  
3015 S 135TH EAST AVE UNIT A TULSA, OK 74134-2822  
J A B LLC  
3015 S 135TH EAST AVE UNIT A TULSA, OK 74134-2822

CLAIMANT  
CLAIMANT

County / State

District

GILA County, AZ

GILA DO

Mer Twp Rng Sec

Subdivision

14 0100N 0100E 018

NE

Act Date	Code	Action Text	Action Remarks	Receipt Number
01/05/2011	403	LOCATION DATE		
01/13/2011	395	RECORDATION NOTICE RECD	1	2277153
07/12/2016	782	MAINTENANCE FEE PAYMENT	2017;\$155	3605051
08/28/2015	782	MAINTENANCE FEE PAYMENT	2016;\$155	3380574
08/26/2014	782	MAINTENANCE FEE PAYMENT	2015;\$155	3113444
08/23/2013	682	MAINTENANCE FEE/\$140	2014;\$140	2863447
08/20/2012	682	MAINTENANCE FEE/\$140	2013;\$140	2634964
08/19/2011	682	MAINTENANCE FEE/\$140	2012	2409663
01/13/2011	484	LOCATION YEAR / MAINTENAN	2011	2277153
05/04/2011	669	LAND STATUS CHECKED		
01/13/2011	501	ACCT ADV IN LEAD FILE	AMC404892-AMC404896;	

Line Nr Remarks

RECEIVED  
 BLM AZ STATE OFFICE  
 2017 JUL 21 A 10:28  
 PHOENIX, ARIZONA

Run Date: 07/21/17

DEPARTMENT OF THE INTERIOR  
BUREAU OF LAND MANAGEMENT  
MINING CLAIMS

427784  
Run Time: 10:17 AM  
397835  
404892  
Page 1 of 1

Customer Information - WITH Serial No. and Claim Name

ACTIVE CLAIMS

Admin State: AZ  
Geo State: AZ

Payment for 20 mining claims

379509

ROPAC ANDY  
8143 HUNTER GRN  
BUENA PARK, CA 90621-1334

CUSTOMER ID: 2362266

Serial No.	Claim Name/Number	Lead Serial No.	Disposition
AMC427784	GWM # 10	AMC427784	ACTIVE
AMC427785	GWM # 11	AMC427784	ACTIVE
AMC427786	GWM # 12	AMC427784	ACTIVE
AMC427787	GWM # 13	AMC427784	ACTIVE
AMC427788	GWM # 14	AMC427784	ACTIVE
AMC427789	GWM # 15	AMC427784	ACTIVE
AMC427790	GWM # 16	AMC427784	ACTIVE
AMC427791	GWM # 17	AMC427784	ACTIVE
AMC427792	GWM # 18	AMC427784	ACTIVE
AMC427793	GWM # 19	AMC427784	ACTIVE
AMC427794	GWM # 20	AMC427784	ACTIVE

Number of ACTIVE cases: 11

ROPAC EMIL  
8143 HUNTER GRN  
BUENA PARK, CA 90621-1334

CUSTOMER ID: 2362265

Serial No.	Claim Name/Number	Lead Serial No.	Disposition
AMC427784	GWM # 10	AMC427784	ACTIVE
AMC427785	GWM # 11	AMC427784	ACTIVE
AMC427786	GWM # 12	AMC427784	ACTIVE
AMC427787	GWM # 13	AMC427784	ACTIVE
AMC427788	GWM # 14	AMC427784	ACTIVE
AMC427789	GWM # 15	AMC427784	ACTIVE
AMC427790	GWM # 16	AMC427784	ACTIVE
AMC427791	GWM # 17	AMC427784	ACTIVE
AMC427792	GWM # 18	AMC427784	ACTIVE
AMC427793	GWM # 19	AMC427784	ACTIVE
AMC427794	GWM # 20	AMC427784	ACTIVE

Number of ACTIVE cases: 11

427784-794 Emil & Andy Ropac (11)

397835  
404892-896  
379509-511  
(1)  
5  
3

~~433893-433899 Golden Star LLC 7~~



close 11 claims

NO WARRANTY IS MADE BY BLM FOR USE OF THE DATA FOR PURPOSES NOT INTENDED BY BLM

~~trans for 200~~  
maint ISS x20  
~~add name for~~



**DEPARTMENT OF THE INTERIOR  
BUREAU OF LAND MANAGEMENT  
MINING CLAIMS  
(MASS) Serial Register Page**

Run Date/Time: 07/12/16 03:49 PM

Page 1 of 1

01 05-10-1872;017STAT0091;30USC26,28,34

Total Acres  
20.660

Serial Number  
AMC397835

Case Type 384101: LODE CLAIM

Claim Name: GOLDEN WONDER EXT #1

Lead File Number  
AMC397835

Case Disposition: ACTIVE

Required Maintenance Fee: \$155.00

Name & Address

Int Rel

BRANNON ARNOLD R  
3015 S 135TH EAST AVE UNIT A TULSA, OK 74134-2822  
J A B LLC  
3015 S 135TH EAST AVE UNIT A TULSA, OK 74134-2822

CLAIMANT  
CLAIMANT

County / State

District

GILA County, AZ

GILA DO

Mer Twp Rng Sec

Subdivision

14 0100N 0100E 018

NE, NW, SW

Act Date	Code	Action Text	Action Remarks	Receipt Number
09/11/2009	403	LOCATION DATE		
09/15/2009	395	RECORDATION NOTICE RECD	1	2006547
08/28/2015	782	MAINTENANCE FEE PAYMENT	2016;\$155	3380574
08/26/2014	782	MAINTENANCE FEE PAYMENT	2015;\$155	3113444
08/23/2013	682	MAINTENANCE FEE/\$140	2014;\$140	2863447
08/20/2012	682	MAINTENANCE FEE/\$140	2013;\$140	2634964
08/05/2011	682	MAINTENANCE FEE/\$140	2012	2397661
08/27/2010	682	MAINTENANCE FEE/\$140	2011	2206017
09/15/2009	484	LOCATION YEAR / MAINTENAN	2010	2006547
06/08/2010	669	LAND STATUS CHECKED		
09/15/2009	501	ACCT ADV IN LEAD FILE	AMC397835	

Line Nr      Remarks

RECEIVED  
 U.S. ARIZONA STATE OFFICE  
 2016 JUL 12 P 2:55  
 PHOENIX, ARIZONA

**DEPARTMENT OF THE INTERIOR  
BUREAU OF LAND MANAGEMENT  
MINING CLAIMS  
(MASS) Serial Register Page**

Run Date/Time: 07/12/16 03:50 PM

Page 1 of 1

<b>01 05-10-1872;017STAT0091;30USC26,28,34</b>	<b>Total Acres</b>	
<b>Case Type 384101: LODE CLAIM</b>	<b>20.660</b>	<b>Serial Number</b>
<b>Claim Name: GOLDEN WONDER EXT #2</b>		<b>AMC404892</b>
<b>Case Disposition: ACTIVE</b>		<b>Lead File Number</b>
<b>Required Maintenance Fee: \$155.00</b>		<b>AMC404892</b>
<b>Name &amp; Address</b>		<b>Int Rel</b>

BRANNON ARNOLD R 3015 S 135TH EAST AVE UNIT A TULSA, OK 74134-2822	CLAIMANT
J A B LLC 3015 S 135TH EAST AVE UNIT A TULSA, OK 74134-2822	CLAIMANT

<b>County / State</b>	<b>District</b>
GILA County, AZ	GILA DO

<b>Mer Twp Rng Sec</b>	<b>Subdivision</b>
14 0100N 0100E 018	NE, NW, SW, SE

Act Date	Code	Action Text	Action Remarks	Receipt Number
01/05/2011	403	LOCATION DATE		
01/13/2011	395	RECORDATION NOTICE RECD	1	2277153
08/28/2015	782	MAINTENANCE FEE PAYMENT	2016;\$155	3380574
08/26/2014	782	MAINTENANCE FEE PAYMENT	2015;\$155	3113444
08/23/2013	682	MAINTENANCE FEE/\$140	2014;\$140	2863447
08/20/2012	682	MAINTENANCE FEE/\$140	2013;\$140	2634964
08/19/2011	682	MAINTENANCE FEE/\$140	2012	2409663
01/13/2011	484	LOCATION YEAR / MAINTENAN	2011	2277153
05/04/2011	669	LAND STATUS CHECKED		
01/13/2011	501	ACCT ADV IN LEAD FILE	AMC404892-AMC404896;	

Line Nr	Remarks

RECEIVED  
BLM AZ STATE OFFICE  
2016 JUL 12 P 2:55  
PHOENIX, ARIZONA

**DEPARTMENT OF THE INTERIOR  
BUREAU OF LAND MANAGEMENT  
MINING CLAIMS  
(MASS) Serial Register Page**

Run Date/Time: 07/12/16 03:50 PM

Page 2 of 2

**01 05-10-1872;017STAT0091;30USC26,28,34**

**Total Acres**

**Serial Number**

**Case Type 384101: LODE CLAIM**

**20.660**

**AMC404893**

**Claim Name: GOLDEN WONDER EXT #3**

**Lead File Number**

**Case Disposition: ACTIVE**

**AMC404892**

**Required Maintenance Fee: \$155.00**

**Name & Address**

**Int Rel**

BRANNON ARNOLD R  
3015 S 135TH EAST AVE UNIT A TULSA, OK 74134-2822  
J A B LLC  
3015 S 135TH EAST AVE UNIT A TULSA, OK 74134-2822

CLAIMANT  
  
CLAIMANT

**County / State**

**District**

GILA County, AZ

GILA DO

**Mer Twp Rng Sec**

**Subdivision**

14 0100N 0100E 018

SW, SE

Act Date	Code	Action Text	Action Remarks	Receipt Number
01/05/2011	403	LOCATION DATE		
01/13/2011	395	RECORDATION NOTICE RECD	1	2277153
08/28/2015	782	MAINTENANCE FEE PAYMENT	2016;\$155	3380574
08/26/2014	782	MAINTENANCE FEE PAYMENT	2015;\$155	3113444
08/23/2013	682	MAINTENANCE FEE/\$140	2014;\$140	2863447
08/20/2012	682	MAINTENANCE FEE/\$140	2013;\$140	2634964
08/19/2011	682	MAINTENANCE FEE/\$140	2012	2409663
01/13/2011	484	LOCATION YEAR / MAINTENAN	2011	2277153
05/04/2011	669	LAND STATUS CHECKED		
01/13/2011	501	ACCT ADV IN LEAD FILE	AMC404892-AMC404896;	

**Line Nr      Remarks**

RECEIVED  
 MINING STATE OFFICE  
 2016 JUL 12 P 2:55  
 TULSA, ARIZONA

**DEPARTMENT OF THE INTER  
BUREAU OF LAND MANAGEMENT  
MINING CLAIMS  
(MASS) Serial Register Page**

Run Date/Time: 07/12/16 03:50 PM

Page 3 c

**01 05-10-1872;017STAT0091;30USC26,28,34**

**Case Type 384101: LODE CLAIM**

**Claim Name: GOLDEN WONDER EXT #4**

**Case Disposition: ACTIVE**

**Required Maintenance Fee: \$155.00**

**Name & Address**

BRANNON ARNOLD R  
3015 S 135TH EAST AVE UNIT A TULSA, OK 74134-2822  
J A B LLC  
3015 S 135TH EAST AVE UNIT A TULSA, OK 74134-2822

**Total Acres**  
20.660

**Serial Number**  
AMC404894

**Lead File Number**  
AMC404892

**Int Rel**

CLAIMANT

CLAIMANT

**County / State**

**District**

GILA County, AZ

GILA DO

**Mer Twp Rng Sec**

**Subdivision**

14 0100N 0100E 018

SW, SE

Act Date	Code	Action Text	Action Remarks	Receipt Number
01/05/2011	403	LOCATION DATE		
01/13/2011	395	RECORDATION NOTICE RECD	1	2277153
08/28/2015	782	MAINTENANCE FEE PAYMENT	2016;\$155	3380574
08/26/2014	782	MAINTENANCE FEE PAYMENT	2015;\$155	3113444
08/23/2013	682	MAINTENANCE FEE/\$140	2014;\$140	2863447
08/20/2012	682	MAINTENANCE FEE/\$140	2013;\$140	2634964
08/19/2011	682	MAINTENANCE FEE/\$140	2012	2409663
01/13/2011	484	LOCATION YEAR / MAINTENAN	2011	2277153
05/04/2011	669	LAND STATUS CHECKED		
01/13/2011	501	ACCT ADV IN LEAD FILE	AMC404892-AMC404896;	

**Line Nr Remarks**

RECEIVED  
 BLM AZ STATE OFFICE  
 2016 JUL 12 P 2:55  
 TUCSON, ARIZONA

**DEPARTMENT OF THE INTERIOR  
BUREAU OF LAND MANAGEMENT  
MINING CLAIMS  
(MASS) Serial Register Page**

Run Date/Time: 07/12/16 03:50 PM

Page 4 c

01 05-10-1872;017STAT0091;30USC26,28,34

Total Acres

Serial Number

Case Type 384101: LODE CLAIM

20.660

AMC404895

Claim Name: GOLDEN WONDER EXT #5

Lead File Number

Case Disposition: ACTIVE

AMC404892

Required Maintenance Fee: \$155.00

Name & Address

Int Rel

BRANNON ARNOLD R

CLAIMANT

3015 S 135TH EAST AVE UNIT A TULSA, OK 74134-2822

J A B LLC

CLAIMANT

3015 S 135TH EAST AVE UNIT A TULSA, OK 74134-2822

County / State

District

GILA County, AZ

GILA DO

Mer Twp Rng Sec

Subdlivision

14 0100N 0100E 018

NE, SE

Act Date	Code	Action Text	Action Remarks	Receipt Number
01/05/2011	403	LOCATION DATE		
01/13/2011	395	RECORDATION NOTICE RECD	1	2277153
08/28/2015	782	MAINTENANCE FEE PAYMENT	2016;\$155	3380574
08/26/2014	782	MAINTENANCE FEE PAYMENT	2015;\$155	3113444
08/23/2013	682	MAINTENANCE FEE/\$140	2014;\$140	2863447
08/20/2012	682	MAINTENANCE FEE/\$140	2013;\$140	2634964
08/19/2011	682	MAINTENANCE FEE/\$140	2012	2409663
01/13/2011	484	LOCATION YEAR / MAINTENAN	2011	2277153
05/04/2011	669	LAND STATUS CHECKED		
01/13/2011	501	ACCT ADV IN LEAD FILE	AMC404892-AMC404896;	

Line Nr      Remarks

RECEIVED  
 IN AZ STATE OFFICE  
 2016 JUL 12 P 2:55  
 TULSA, ARIZONA

**DEPARTMENT OF THE INTERIOR  
BUREAU OF LAND MANAGEMENT  
MINING CLAIMS  
(MASS) Serial Register Page**

Run Date/Time: 07/12/16 03:50 PM

Page 5 c

**01 05-10-1872;017STAT0091;30USC26,28,34**

**Total Acres**

**Serial Number**

**Case Type 384101: LODE CLAIM**

**20.660**

**AMC404896**

**Claim Name: GOLDEN WONDER EXT #6**

**Lead File Number**

**Case Disposition: ACTIVE**

**AMC404892**

**Required Maintenance Fee: \$155.00**

**Name & Address**

**Int Rel**

BRANNON ARNOLD R  
3015 S 135TH EAST AVE UNIT A TULSA, OK 74134-2822  
J A B LLC  
3015 S 135TH EAST AVE UNIT A TULSA, OK 74134-2822

CLAIMANT  
  
CLAIMANT

**County / State**

**District**

GILA County, AZ

GILA DO

**Mer Twp Rng Sec**

**Subdivision**

14 0100N 0100E 018

NE

Act Date	Code	Action Text	Action Remarks	Receipt Number
01/05/2011	403	LOCATION DATE		
01/13/2011	395	RECORDATION NOTICE RECD	1	2277153
08/28/2015	782	MAINTENANCE FEE PAYMENT	2016;\$155	3380574
08/26/2014	782	MAINTENANCE FEE PAYMENT	2015;\$155	3113444
08/23/2013	682	MAINTENANCE FEE/\$140	2014;\$140	2863447
08/20/2012	682	MAINTENANCE FEE/\$140	2013;\$140	2634964
08/19/2011	682	MAINTENANCE FEE/\$140	2012	2409663
01/13/2011	484	LOCATION YEAR / MAINTENAN	2011	2277153
05/04/2011	669	LAND STATUS CHECKED		
01/13/2011	501	ACCT ADV IN LEAD FILE	AMC404892-AMC404896;	

**Line Nr      Remarks**

RECEIVED  
 U.S. STATE OFFICE  
 2016 JUL 12 P 2:55  
 PHOENIX, ARIZONA

**DEPARTMENT OF THE INTERIOR  
BUREAU OF LAND MANAGEMENT  
MINING CLAIMS  
(MASS) Serial Register Page**

Run Date/Time: 07/12/16 03:50 PM

Page 1 of 1

01 05-10-1872;017STAT0091;30USC26,28,34

Total Acres  
20.660

Serial Number  
AMC379509

Case Type 384101: LODE CLAIM

Claim Name: GOLDEN WONDER

Lead File Number  
AMC379509

Case Disposition: ACTIVE

Required Maintenance Fee: \$155.00

Name & Address

Int Rel

J A B LLC  
1222 FORRESTER AVE IMMOKALEE, FL 34142-3446  
JOHNSON RICHARD  
1222 FORRESTER AVE IMMOKALEE, FL 34142-3446

CLAIMANT  
CLAIMANT

County / State

District

GILA County, AZ

GILA DO

Mer Twp Rng Sec

Subdivision

14 0100N 0100E 018

NW

Act Date	Code	Action Text	Action Remarks	Receipt Number
01/01/2007	403	LOCATION DATE		
02/26/2007	395	RECORDATION NOTICE RECD	1	1445580
08/28/2015	782	MAINTENANCE FEE PAYMENT	2016;\$155	3380574
08/26/2014	782	MAINTENANCE FEE PAYMENT	2015;\$155	3113444
08/23/2013	682	MAINTENANCE FEE/\$140	2014;\$140	2863447
08/20/2012	682	MAINTENANCE FEE/\$140	2013;\$140	2634964
08/05/2011	682	MAINTENANCE FEE/\$140	2012	2397661
08/27/2010	682	MAINTENANCE FEE/\$140	2011	2206017
08/14/2009	682	MAINTENANCE FEE/\$140	2010	1977754
08/25/2008	582	MAINTENANCE FEE/\$125	2009	1770183
08/21/2007	582	MAINTENANCE FEE/\$125	2008	1549434
02/26/2007	484	LOCATION YEAR / MAINTENAN	2007	1445580
11/29/2011	379	REFUND AUTHORIZED	\$560 DUPLCT 2012 MF	2409663
02/28/2007	669	LAND STATUS CHECKED		
02/26/2007	501	ACCT ADV IN LEAD FILE	AMC379509;	

Line Nr Remarks

RECEIVED  
 JUL 12 P 2:55  
 BUREAU OF LAND MANAGEMENT  
 PHOENIX, ARIZONA

**DEPARTMENT OF THE INTERIOR  
BUREAU OF LAND MANAGEMENT  
MINING CLAIMS  
(MASS) Serial Register Page**

Run Date/Time: 07/12/16 03:50 PM

Page 2 of 2

**01 05-10-1872;017STAT0091;30USC26,28,34**

**Total Acres  
20.660**

**Serial Number  
AMC379510**

**Case Type 384101: LODE CLAIM**

**Claim Name: MAGGIE MINING CLAIM**

**Lead File Number  
AMC379509**

**Case Disposition: ACTIVE**

**Required Maintenance Fee: \$155.00**

**Name & Address**

**Int Rel**

J A B LLC  
1222 FORRESTER AVE IMMOKALEE, FL 34142-3446  
JOHNSON RICHARD  
1222 FORRESTER AVE IMMOKALEE, FL 34142-3446

CLAIMANT

CLAIMANT

**County / State**

**District**

GILA County, AZ

GILA DO

**Mer Twp Rng Sec**

**Subdivision**

14 0100N 0100E 018

NW, SW

Act Date	Code	Action Text	Action Remarks	Receipt Number
01/01/2007	403	LOCATION DATE		
02/26/2007	395	RECORDATION NOTICE RECD	1	1445580
08/28/2015	782	MAINTENANCE FEE PAYMENT	2016;\$155	3380574
08/26/2014	782	MAINTENANCE FEE PAYMENT	2015;\$155	3113444
08/23/2013	682	MAINTENANCE FEE/\$140	2014;\$140	2863447
08/20/2012	682	MAINTENANCE FEE/\$140	2013;\$140	2634964
08/05/2011	682	MAINTENANCE FEE/\$140	2012	2397661
08/27/2010	682	MAINTENANCE FEE/\$140	2011	2206017
08/14/2009	682	MAINTENANCE FEE/\$140	2010	1977754
08/25/2008	582	MAINTENANCE FEE/\$125	2009	1770183
08/21/2007	582	MAINTENANCE FEE/\$125	2008	1549434
02/26/2007	484	LOCATION YEAR / MAINTENAN	2007	1445580
02/28/2007	669	LAND STATUS CHECKED		
02/26/2007	501	ACCT ADV IN LEAD FILE	AMC379509;	

**Line Nr      Remarks**

RECEIVED  
 BLM AZ STATE OFFICE  
 2016 JUL 12 P 2:55  
 PHOENIX, ARIZONA



**DEPARTMENT OF THE INTERIOR  
BUREAU OF LAND MANAGEMENT  
MINING CLAIMS  
(MASS) Serial Register Page**

Run Date/Time: 07/12/16 03:51 PM

Page 3 c

01 05-10-1872;017STAT0091;30USC26,28,34

Total Acres  
20.660

Serial Number  
AMC379511

Case Type 384101: LODE CLAIM

Claim Name: PAYROCK MINING CLAIM

Lead File Number  
AMC379509

Case Disposition: ACTIVE

Required Maintenance Fee: \$155.00

Name & Address

Int Rel

J A B LLC  
1222 FORRESTER AVE IMMOKALEE, FL 34142-3446  
JOHNSON RICHARD  
1222 FORRESTER AVE IMMOKALEE, FL 34142-3446

CLAIMANT  
CLAIMANT

County / State

District

GILA County, AZ

GILA DO

Mer Twp Rng Sec

Subdivision

14 0100N 0100E 018

NW

Act Date	Code	Action Text	Action Remarks	Receipt Number
01/01/2007	403	LOCATION DATE		
02/26/2007	395	RECORDATION NOTICE RECD	1	1445580
08/28/2015	782	MAINTENANCE FEE PAYMENT	2016;\$155	3380574
08/26/2014	782	MAINTENANCE FEE PAYMENT	2015;\$155	3113444
08/23/2013	682	MAINTENANCE FEE/\$140	2014;\$140	2863447
08/20/2012	682	MAINTENANCE FEE/\$140	2013;\$140	2634964
08/05/2011	682	MAINTENANCE FEE/\$140	2012	2397661
08/27/2010	682	MAINTENANCE FEE/\$140	2011	2206017
08/14/2009	682	MAINTENANCE FEE/\$140	2010	1977754
08/25/2008	582	MAINTENANCE FEE/\$125	2009	1770183
08/21/2007	582	MAINTENANCE FEE/\$125	2008	1549434
02/26/2007	484	LOCATION YEAR / MAINTENAN	2007	1445580
02/28/2007	669	LAND STATUS CHECKED		
02/26/2007	501	ACCT ADV IN LEAD FILE	AMC379509;	

Line Nr Remarks

RECEIVED  
BLM AZ STATE OFFICE  
2016 JUL 12 P 2:55  
PHOENIX, ARIZONA

**DEPARTMENT OF THE INTERIOR  
BUREAU OF LAND MANAGEMENT  
MINING CLAIMS  
(MASS) Serial Register Page**

RunDate/Time:07/12/16 02:48 PM

Page: 1 of 7

**01 05-10-1872;017STAT0091;30USC26,28,34**  
**Case Type 384101: LODE CLAIM**  
**Commodity:**  
**Claim Name: GS-1**  
**Case Disposition: ACTIVE**  
**Required Maintenance Fee: \$155.00**

Total Acres  
20.660

Serial Number  
AMC433893  
Lead File Number  
AMC433893

<u>Name &amp; Address</u>	<u>Int Rel</u>
GOLDEN STAR LLC 16 N STAR VALE DR SPC 67 STAR VALLEY, AZ 85541-3984	CLAIMANT

<u>County/State</u>	<u>District</u>
GILA County, AZ	GILA DO

<u>Mer Twp</u>	<u>Rng</u>	<u>Sec</u>	<u>Subdivision</u>
14	0100N	0100E	032 NE,NW

<u>Act Date</u>	<u>Code</u>	<u>Action Text</u>	<u>Action Remarks</u>	<u>Receipt Number</u>
09/18/2015	403	LOCATION DATE		
10/14/2015	395	RECORDATION NOTICE RECD	1	3412151
10/14/2015	484	LOCATION YEAR / MAINTENAN	2016;\$155	3412151
02/16/2016	669	LAND STATUS CHECKED		
10/14/2015	501	ACCT ADV IN LEAD FILE	AMC433893-AMC433900;	

<u>Line Nr</u>	<u>Remarks</u>
----------------	----------------

RECEIVED  
BLM AZ STATE OFFICE  
2016 JUL 12 P 2:54  
TUCSON, ARIZONA

**DEPARTMENT OF THE INTERIOR  
BUREAU OF LAND MANAGEMENT  
MINING CLAIMS  
(MASS) Serial Register Page**

RunDate/Time:07/12/16 02:48 PM

Page: 2 of 7

**01 05-10-1872;017STAT0091;30USC26,28,34**  
**Case Type 384101: LODE CLAIM**  
**Commodity:**  
**Claim Name: GS-2**  
**Case Disposition: ACTIVE**  
**Required Maintenance Fee: \$155.00**

Total Acres  
20.660

Serial Number  
AMC433894  
Lead File Number  
AMC433893

<u>Name &amp; Address</u>	<u>Int Rel</u>
GOLDEN STAR LLC 16 N STAR VALE DR SPC 67 STAR VALLEY, AZ 85541-3984	CLAIMANT

<u>County/State</u>	<u>District</u>
GILA County, AZ	GILA DO

<u>Mer Twp</u>	<u>Rng</u>	<u>Sec</u>	<u>Subdivision</u>
14	0100N	0100E	032 NE,NW

<u>Act Date</u>	<u>Code</u>	<u>Action Text</u>	<u>Action Remarks</u>	<u>Receipt Number</u>
09/18/2015	403	LOCATION DATE		
10/14/2015	395	RECORDATION NOTICE RECD	1	3412151
10/14/2015	484	LOCATION YEAR / MAINTENAN	2016;\$155	3412151
02/16/2016	669	LAND STATUS CHECKED		
10/14/2015	501	ACCT ADV IN LEAD FILE	AMC433893-AMC433900;	

<u>Line Nr</u>	<u>Remarks</u>
----------------	----------------

RECEIVED  
 BLM AZ STATE OFFICE  
 2016 JUL 12 P 2:54  
 TUCSON, ARIZONA

**DEPARTMENT OF THE INTERIOR  
BUREAU OF LAND MANAGEMENT  
MINING CLAIMS  
(MASS) Serial Register Page**

RunDate/Time:07/12/16 02:48 PM

Page: 3 of 7

**01 05-10-1872;017STAT0091;30USC26,28,34**  
**Case Type 384101: LODE CLAIM**  
**Commodity:**  
**Claim Name: GS-3**  
**Case Disposition: ACTIVE**  
**Required Maintenance Fee: \$155.00**

Total Acres  
20.660

Serial Number  
**AMC433895**  
Lead File Number  
**AMC433893**

Name & Address Int Rel  
 GOLDEN STAR LLC 16 N STAR VALE DR SPC 67 STAR VALLEY, AZ 85541-3984 CLAIMANT

County/State District  
 GILA County, AZ GILA DO

Mer Twp Rng Sec Subdivision  
 14 0100N 0100E 032 NE,NW,SW,SE

Act Date	Code	Action Text	Action Remarks	Receipt Number
09/18/2015	403	LOCATION DATE		
10/14/2015	395	RECORDATION NOTICE RECD	1	3412151
10/14/2015	484	LOCATION YEAR / MAINTENAN	2016;\$155	3412151
02/16/2016	669	LAND STATUS CHECKED		
10/14/2015	501	ACCT ADV IN LEAD FILE	AMC433893-AMC433900;	

Line Nr Remarks

RECEIVED  
 BLM STATE OFFICE  
 2016 JUL 12 P 2:54  
 TUCSON, ARIZONA

**DEPARTMENT OF THE INTERIOR  
BUREAU OF LAND MANAGEMENT**

**MINING CLAIMS**

**(MASS) Serial Register Page**

RunDate/Time:07/12/16 02:48 PM

Page: 4 of 7

**01 05-10-1872;017STAT0091;30USC26,28,34**  
**Case Type 384101: LODE CLAIM**  
**Commodity:**  
**Claim Name: GS-4**  
**Case Disposition: ACTIVE**  
**Required Maintenance Fee: \$155.00**

Total Acres  
20.660

Serial Number  
AMC433896  
Lead File Number  
AMC433893

<u>Name &amp; Address</u>			<u>Int Rel</u>
GOLDEN STAR LLC	16 N STAR VALE DR SPC 67	STAR VALLEY, AZ 85541-3984	CLAIMANT

<u>County/State</u>	<u>District</u>
GILA County, AZ	GILA DO

<u>Mer Twp</u>	<u>Rng</u>	<u>Sec</u>	<u>Subdivision</u>
14	0100N	0100E	032 SW,SE

<u>Act Date</u>	<u>Code</u>	<u>Action Text</u>	<u>Action Remarks</u>	<u>Receipt Number</u>
09/18/2015	403	LOCATION DATE		
10/14/2015	395	RECORDATION NOTICE RECD	1	3412151
10/14/2015	484	LOCATION YEAR / MAINTENAN	2016;\$155	3412151
02/16/2016	669	LAND STATUS CHECKED		
10/14/2015	501	ACCT ADV IN LEAD FILE	AMC433893-AMC433900;	

<u>Line Nr</u>	<u>Remarks</u>
----------------	----------------

RECEIVED  
BLM AZ STATE OFFICE  
2016 JUL 12 P 2:54  
TUCSON, ARIZONA

**DEPARTMENT OF THE INTERIOR  
BUREAU OF LAND MANAGEMENT  
MINING CLAIMS  
(MASS) Serial Register Page**

RunDate/Time:07/12/16 02:48 PM

Page: 5 of 7

**01 05-10-1872;017STAT0091;30USC26,28,34**  
**Case Type 384101: LODE CLAIM**  
**Commodity:**  
**Claim Name: GS-5**  
**Case Disposition: ACTIVE**  
**Required Maintenance Fee: \$155.00**

Total Acres  
20.660

Serial Number  
AMC433897  
Lead File Number  
AMC433893

<u>Name &amp; Address</u>	<u>Int Rel</u>
GOLDEN STAR LLC 16 N STAR VALE DR SPC 67 STAR VALLEY, AZ 85541-3984	CLAIMANT

<u>County/State</u>	<u>District</u>
GILA County, AZ	GILA DO

<u>Mer Twp</u>	<u>Rng</u>	<u>Sec</u>	<u>Subdivision</u>
14	0100N	0100E	032 SW

<u>Act Date</u>	<u>Code</u>	<u>Action Text</u>	<u>Action Remarks</u>	<u>Receipt Number</u>
09/18/2015	403	LOCATION DATE		
10/14/2015	395	RECORDATION NOTICE RECD	1	3412151
10/14/2015	484	LOCATION YEAR / MAINTENAN	2016;\$155	3412151
02/16/2016	669	LAND STATUS CHECKED		
10/14/2015	501	ACCT ADV IN LEAD FILE	AMC433893-AMC433900;	

<u>Line Nr</u>	<u>Remarks</u>
----------------	----------------

RECEIVED  
BLM AZ STATE OFFICE  
2016 JUL 12 P 2:54  
PHOENIX, ARIZONA

**DEPARTMENT OF THE INTERIOR  
BUREAU OF LAND MANAGEMENT  
MINING CLAIMS  
(MASS) Serial Register Page**

RunDate/Time:07/12/16 02:48 PM

Page: 6 of 7

**01 05-10-1872;017STAT0091;30USC26,28,34**  
**Case Type 384101: LODE CLAIM**  
**Commodity:**  
**Claim Name: GS-6**  
**Case Disposition: ACTIVE**  
**Required Maintenance Fee: \$155.00**

Total Acres  
20.660

Serial Number  
AMC433898  
Lead File Number  
AMC433893

<u>Name &amp; Address</u>			<u>Int Rel</u>
GOLDEN STAR LLC	16 N STAR VALE DR SPC 67	STAR VALLEY, AZ 85541-3984	CLAIMANT

<u>County/State</u>	<u>District</u>
GILA County, AZ	GILA DO

<u>Mer Twp</u>	<u>Rng</u>	<u>Sec</u>	<u>Subdivision</u>
14	0100N	0100E	032 SW

<u>Act Date</u>	<u>Code</u>	<u>Action Text</u>	<u>Action Remarks</u>	<u>Receipt Number</u>
09/18/2015	403	LOCATION DATE		
10/14/2015	395	RECORDATION NOTICE RECD	1	3412151
10/14/2015	484	LOCATION YEAR / MAINTENAN	2016;\$155	3412151
02/16/2016	669	LAND STATUS CHECKED		
10/14/2015	501	ACCT ADV IN LEAD FILE	AMC433893-AMC433900;	

<u>Line Nr</u>	<u>Remarks</u>
----------------	----------------

RECEIVED  
BLM AZ STATE OFFICE  
2016 JUL 12 P 2:54  
PHOENIX, ARIZONA

**DEPARTMENT OF THE INTERIOR  
BUREAU OF LAND MANAGEMENT  
MINING CLAIMS  
(MASS) Serial Register Page**

RunDate/Time:07/12/16 02:48 PM

Page: 7 of 7

01 05-10-1872;017STAT0091;30USC26,28,34  
Case Type 384101: LODE CLAIM  
Commodity:  
Claim Name: GS-7  
Case Disposition: ACTIVE  
Required Maintenance Fee: \$155.00

Total Acres  
20.660

Serial Number  
AMC433899  
Lead File Number  
AMC433893

<u>Name &amp; Address</u>			<u>Int Rel</u>
GOLDEN STAR LLC	16 N STAR VALE DR SPC 67	STAR VALLEY, AZ 85541-3984	CLAIMANT

<u>County/State</u>	<u>District</u>
GILA County, AZ	GILA DO

<u>Mer Twp</u>	<u>Rng</u>	<u>Sec</u>	<u>Subdivision</u>
14	0100N	0100E	032 NW, SW

<u>Act Date</u>	<u>Code</u>	<u>Action Text</u>	<u>Action Remarks</u>	<u>Receipt Number</u>
09/18/2015	403	LOCATION DATE		
10/14/2015	395	RECORDATION NOTICE RECD	1	3412151
10/14/2015	484	LOCATION YEAR / MAINTENAN	2016;\$155	3412151
02/16/2016	669	LAND STATUS CHECKED		
10/14/2015	501	ACCT ADV IN LEAD FILE	AMC433893-AMC433900;	

<u>Line Nr</u>	<u>Remarks</u>
----------------	----------------

RECEIVED  
BLM AZ STATE OFFICE  
2016 JUL 12 P 2:54  
PHOENIX, ARIZONA



**DEPARTMENT OF THE INTERIOR  
BUREAU OF LAND MANAGEMENT  
MINING CLAIMS  
(MASS) Serial Register Page**

RunDate/Time:07/12/16 02:47 PM

Page: 1 of 11

**01 05-10-1872;017STAT0091;30USC26,28,34**  
**Case Type 384101: LODE CLAIM**  
**Commodity:**  
**Claim Name: GWM # 10**  
**Case Disposition: ACTIVE**  
**Required Maintenance Fee: \$155.00**

Total Acres  
20.660

Serial Number  
AMC427784  
Lead File Number  
AMC427784

<u>Name &amp; Address</u>			<u>Int Rel</u>
ROPAC ANDY	8143 HUNTER GRN	BUENA PARK, CA 90621-1334	CLAIMANT
ROPAC EMIL	8143 HUNTER GRN	BUENA PARK, CA 90621-1334	CLAIMANT

<u>County/State</u>	<u>District</u>
GILA County, AZ	GILA DO

<u>Mer Twp</u>	<u>Rng</u>	<u>Sec</u>	<u>Subdivision</u>
14	0100N	0100E	018 SW

<u>Act Date</u>	<u>Code</u>	<u>Action Text</u>	<u>Action Remarks</u>	<u>Receipt Number</u>
02/10/2014	403	LOCATION DATE		
04/11/2014	395	RECORDATION NOTICE RECD	1	3008388
08/28/2015	782	MAINTENANCE FEE PAYMENT	2016;\$155	3380501
08/26/2014	782	MAINTENANCE FEE PAYMENT	2015;\$155	3113446
04/11/2014	484	LOCATION YEAR / MAINTENAN	2014;\$140	3008388
04/16/2015	669	LAND STATUS CHECKED		
04/11/2014	501	ACCT ADV IN LEAD FILE	AMC427784-AMC427794;	

<u>Line Nr</u>	<u>Remarks</u>
----------------	----------------

RECEIVED  
BLM AZ STATE OFFICE  
2016 JUL 12 P 2:53  
TUCSON, ARIZONA

**DEPARTMENT OF THE INTERIOR**  
**BUREAU OF LAND MANAGEMENT**  
**MINING CLAIMS**  
**(MASS) Serial Register Page**

RunDate/Time:07/12/16 02:47 PM

Page: 2 of 11

**01 05-10-1872;017STAT0091;30USC26,28,34**  
**Case Type 384101: LODE CLAIM**  
**Commodity:**  
**Claim Name: GWM # 11**  
**Case Disposition: ACTIVE**  
**Required Maintenance Fee: \$155.00**

Total Acres  
20.660

Serial Number  
AMC427785  
Lead File Number  
AMC427784

<u>Name &amp; Address</u>			<u>Int Rel</u>
ROPAC ANDY	8143 HUNTER GRN	BUENA PARK, CA 90621-1334	CLAIMANT
ROPAC EMIL	8143 HUNTER GRN	BUENA PARK, CA 90621-1334	CLAIMANT

<u>County/State</u>	<u>District</u>
GILA County, AZ	GILA DO

<u>Mer Twp</u>	<u>Rng</u>	<u>Sec</u>	<u>Subdivision</u>
14	0100N	0100E	018 SW, SE
14	0100N	0100E	019 NE, NW

<u>Act Date</u>	<u>Code</u>	<u>Action Text</u>	<u>Action Remarks</u>	<u>Receipt Number</u>
02/10/2014	403	LOCATION DATE		
04/11/2014	395	RECORDATION NOTICE RECD	1	3008388
08/28/2015	782	MAINTENANCE FEE PAYMENT	2016;\$155	3380501
08/26/2014	782	MAINTENANCE FEE PAYMENT	2015;\$155	3113446
04/11/2014	484	LOCATION YEAR / MAINTENAN	2014;\$140	3008388
04/10/2015	669	LAND STATUS CHECKED		
04/11/2014	501	ACCT ADV IN LEAD FILE	AMC427784-AMC427794;	

<u>Line Nr</u>	<u>Remarks</u>
----------------	----------------

RECEIVED  
BLM AZ STATE OFFICE  
2016 JUL 12 P 2:54  
PHOENIX, ARIZONA

**DEPARTMENT OF THE INTERIOR  
BUREAU OF LAND MANAGEMENT  
MINING CLAIMS  
(MASS) Serial Register Page**

RunDate/Time:07/12/16 02:47 PM

Page: 3 of 11

**01 05-10-1872;017STAT0091;30USC26,28,34**  
**Case Type 384101: LODE CLAIM**  
**Commodity:**  
**Claim Name: GWM # 12**  
**Case Disposition: ACTIVE**  
**Required Maintenance Fee: \$155.00**

Total Acres  
20.660

Serial Number  
AMC427786  
Lead File Number  
AMC427784

<u>Name &amp; Address</u>			<u>Int Rel</u>
ROPAC ANDY	8143 HUNTER GRN	BUENA PARK, CA 90621-1334	CLAIMANT
ROPAC EMIL	8143 HUNTER GRN	BUENA PARK, CA 90621-1334	CLAIMANT

<u>County/State</u>	<u>District</u>
GILA County, AZ	GILA DO

<u>Mer Twp</u>	<u>Rng</u>	<u>Sec</u>	<u>Subdivision</u>
14	0100N	0100E	018 SW
14	0100N	0100E	019 NW

<u>Act Date</u>	<u>Code</u>	<u>Action Text</u>	<u>Action Remarks</u>	<u>Receipt Number</u>
02/10/2014	403	LOCATION DATE		
04/11/2014	395	RECORDATION NOTICE RECD	1	3008388
08/28/2015	782	MAINTENANCE FEE PAYMENT	2016;\$155	3380501
08/26/2014	782	MAINTENANCE FEE PAYMENT	2015;\$155	3113446
04/11/2014	484	LOCATION YEAR / MAINTENAN	2014;\$140	3008388
04/10/2015	669	LAND STATUS CHECKED		
04/11/2014	501	ACCT ADV IN LEAD FILE	AMC427784-AMC427794;	

<u>Line Nr</u>	<u>Remarks</u>
----------------	----------------

RECEIVED  
BLM AZ STATE OFFICE  
2016 JUL 12 P 2:54  
TUCSON, ARIZONA

**DEPARTMENT OF THE INTERIOR  
BUREAU OF LAND MANAGEMENT  
MINING CLAIMS  
(MASS) Serial Register Page**

RunDate/Time:07/12/16 02:47 PM

Page: 4 of 11

**01 05-10-1872;017STAT0091;30USC26,28,34**  
**Case Type 384101: LODE CLAIM**  
**Commodity:**  
**Claim Name: GWM # 13**  
**Case Disposition: ACTIVE**  
**Required Maintenance Fee: \$155.00**

Total Acres  
20.660

Serial Number  
AMC427787  
Lead File Number  
AMC427784

<u>Name &amp; Address</u>			<u>Int Rel</u>
ROPAC ANDY	8143 HUNTER GRN	BUENA PARK, CA 90621-1334	CLAIMANT
ROPAC EMIL	8143 HUNTER GRN	BUENA PARK, CA 90621-1334	CLAIMANT

<u>County/State</u>	<u>District</u>
GILA County, AZ	GILA DO

<u>Mer Twp</u>	<u>Rng</u>	<u>Sec</u>	<u>Subdivision</u>
14	0100N	0100E	007 NE,SE
14	0100N	0100E	018 NW,SW

<u>Act Date</u>	<u>Code</u>	<u>Action Text</u>	<u>Action Remarks</u>	<u>Receipt Number</u>
02/10/2014	403	LOCATION DATE		
04/11/2014	395	RECORDATION NOTICE RECD	1	3008388
08/28/2015	782	MAINTENANCE FEE PAYMENT	2016;\$155	3380501
08/26/2014	782	MAINTENANCE FEE PAYMENT	2015;\$155	3113446
04/11/2014	484	LOCATION YEAR / MAINTENAN	2014;\$140	3008388
04/10/2015	669	LAND STATUS CHECKED		
04/11/2014	501	ACCT ADV IN LEAD FILE	AMC427784-AMC427794;	

<u>Line Nr</u>	<u>Remarks</u>
----------------	----------------

RECEIVED  
 JULIA STATE OFFICE  
 2016 JUL 12 P 2:54  
 PHOENIX, ARIZONA

**DEPARTMENT OF THE INTERIOR**  
**BUREAU OF LAND MANAGEMENT**  
**MINING CLAIMS**  
**(MASS) Serial Register Page**

RunDate/Time:07/12/16 02:47 PM

Page: 5 of 11

**01 05-10-1872;017STAT0091;30USC26,28,34**  
**Case Type 384101: LODE CLAIM**  
**Commodity:**  
**Claim Name: GWM # 14**  
**Case Disposition: ACTIVE**  
**Required Maintenance Fee: \$155.00**

Total Acres  
20.660

Serial Number  
AMC427788  
Lead File Number  
AMC427784

<u>Name &amp; Address</u>			<u>Int Rel</u>
ROPAC ANDY	8143 HUNTER GRN	BUENA PARK, CA 90621-1334	CLAIMANT
ROPAC EMIL	8143 HUNTER GRN	BUENA PARK, CA 90621-1334	CLAIMANT

<u>County/State</u>	<u>District</u>
GILA County, AZ	GILA DO

<u>Mer Twp</u>	<u>Rng</u>	<u>Sec</u>	<u>Subdivision</u>
14	0100N	0100E	007 NE
14	0100N	0100E	018 NW

<u>Act Date</u>	<u>Code</u>	<u>Action Text</u>	<u>Action Remarks</u>	<u>Receipt Number</u>
02/10/2014	403	LOCATION DATE		
04/11/2014	395	RECORDATION NOTICE RECD	1	3008388
08/28/2015	782	MAINTENANCE FEE PAYMENT	2016;\$155	3380501
08/26/2014	782	MAINTENANCE FEE PAYMENT	2015;\$155	3113446
04/11/2014	484	LOCATION YEAR / MAINTENAN	2014;\$140	3008388
04/10/2015	669	LAND STATUS CHECKED		
04/11/2014	501	ACCT ADV IN LEAD FILE	AMC427784-AMC427794;	

<u>Line Nr</u>	<u>Remarks</u>
----------------	----------------

RECEIVED  
 BUREAU OF LAND MANAGEMENT  
 PHOENIX, ARIZONA  
 2016 JUL 12 P 2:54

**DEPARTMENT OF THE INTERIOR  
BUREAU OF LAND MANAGEMENT  
MINING CLAIMS  
(MASS) Serial Register Page**

RunDate/Time:07/12/16 02:47 PM

Page: 6 of 11

**01 05-10-1872;017STAT0091;30USC26,28,34**  
**Case Type 384101: LODE CLAIM**  
**Commodity:**  
**Claim Name: GWM # 15**  
**Case Disposition: ACTIVE**  
**Required Maintenance Fee: \$155.00**

Total Acres  
20.660

Serial Number  
AMC427789  
Lead File Number  
AMC427784

<u>Name &amp; Address</u>			<u>Int Rel</u>
ROPAC ANDY	8143 HUNTER GRN	BUENA PARK, CA 90621-1334	CLAIMANT
ROPAC EMIL	8143 HUNTER GRN	BUENA PARK, CA 90621-1334	CLAIMANT

<u>County/State</u>	<u>District</u>
GILA County, AZ	GILA DO

<u>Mer Twp</u>	<u>Rng</u>	<u>Sec</u>	<u>Subdivision</u>
14	0100N	0100E	018 NW

<u>Act Date</u>	<u>Code</u>	<u>Action Text</u>	<u>Action Remarks</u>	<u>Receipt Number</u>
02/10/2014	403	LOCATION DATE		
04/11/2014	395	RECORDATION NOTICE RECD	1	3008388
08/28/2015	782	MAINTENANCE FEE PAYMENT	2016;\$155	3380501
08/26/2014	782	MAINTENANCE FEE PAYMENT	2015;\$155	3113446
04/11/2014	484	LOCATION YEAR / MAINTENAN	2014;\$140	3008388
04/10/2015	669	LAND STATUS CHECKED		
04/11/2014	501	ACCT ADV IN LEAD FILE	AMC427784-AMC427794;	

<u>Line Nr</u>	<u>Remarks</u>
----------------	----------------

RECEIVED  
BLM STATE OFFICE  
2016 JUL 12 P 2:54  
PHOENIX, ARIZONA

**DEPARTMENT OF THE INTERIOR  
BUREAU OF LAND MANAGEMENT  
MINING CLAIMS  
(MASS) Serial Register Page**

RunDate/Time:07/12/16 02:47 PM

Page: 7 of 11

**01 05-10-1872;017STAT0091;30USC26,28,34**  
**Case Type 384101: LODE CLAIM**  
**Commodity:**  
**Claim Name: GWM # 16**  
**Case Disposition: ACTIVE**  
**Required Maintenance Fee: \$155.00**

Total Acres  
20.660

Serial Number  
AMC427790  
Lead File Number  
AMC427784

<u>Name &amp; Address</u>			<u>Int Rel</u>
ROPAC ANDY	8143 HUNTER GRN	BUENA PARK, CA 90621-1334	CLAIMANT
ROPAC EMIL	8143 HUNTER GRN	BUENA PARK, CA 90621-1334	CLAIMANT

<u>County/State</u>	<u>District</u>
GILA County, AZ	GILA DO

<u>Mer Twp</u>	<u>Rng</u>	<u>Sec</u>	<u>Subdivision</u>
14	0100N	0100E	018 NW

<u>Act Date</u>	<u>Code</u>	<u>Action Text</u>	<u>Action Remarks</u>	<u>Receipt Number</u>
02/10/2014	403	LOCATION DATE		
04/11/2014	395	RECORDATION NOTICE RECD	1	3008388
08/28/2015	782	MAINTENANCE FEE PAYMENT	2016;\$155	3380501
08/26/2014	782	MAINTENANCE FEE PAYMENT	2015;\$155	3113446
04/11/2014	484	LOCATION YEAR / MAINTENAN	2014;\$140	3008388
04/10/2015	669	LAND STATUS CHECKED		
04/11/2014	501	ACCT ADV IN LEAD FILE	AMC427784-AMC427794;	

<u>Line Nr</u>	<u>Remarks</u>
----------------	----------------

RECEIVED  
 JUL 12 P 2:54  
 BUREAU OF LAND MANAGEMENT  
 PHOENIX, ARIZONA

**DEPARTMENT OF THE INTERIOR  
BUREAU OF LAND MANAGEMENT  
MINING CLAIMS  
(MASS) Serial Register Page**

RunDate/Time:07/12/16 02:47 PM

Page: 8 of 11

**01 05-10-1872;017STAT0091;30USC26,28,34**  
**Case Type 384101: LODE CLAIM**  
**Commodity:**  
**Claim Name: GWM # 17**  
**Case Disposition: ACTIVE**  
**Required Maintenance Fee: \$155.00**

Total Acres  
20.660

Serial Number  
AMC427791  
Lead File Number  
AMC427784

<u>Name &amp; Address</u>			<u>Int Rel</u>
ROPAC ANDY	8143 HUNTER GRN	BUENA PARK, CA 90621-1334	CLAIMANT
ROPAC EMIL	8143 HUNTER GRN	BUENA PARK, CA 90621-1334	CLAIMANT

<u>County/State</u>	<u>District</u>
GILA County, AZ	GILA DO

<u>Mer Twp</u>	<u>Rng</u>	<u>Sec</u>	<u>Subdivision</u>
14	0100N	0100E	018 NW

<u>Act Date</u>	<u>Code</u>	<u>Action Text</u>	<u>Action Remarks</u>	<u>Receipt Number</u>
02/10/2014	403	LOCATION DATE		
04/11/2014	395	RECORDATION NOTICE RECD	1	3008388
08/28/2015	782	MAINTENANCE FEE PAYMENT	2016;\$155	3380501
08/26/2014	782	MAINTENANCE FEE PAYMENT	2015;\$155	3113446
04/11/2014	484	LOCATION YEAR / MAINTENAN	2014;\$140	3008388
04/10/2015	669	LAND STATUS CHECKED		
04/11/2014	501	ACCT ADV IN LEAD FILE	AMC427784-AMC427794;	

<u>Line Nr</u>	<u>Remarks</u>
----------------	----------------

RECEIVED  
BLM AZ STATE OFFICE  
2016 JUL 12 P 2:54  
TUCSON, ARIZONA



**DEPARTMENT OF THE INTERIOR  
BUREAU OF LAND MANAGEMENT  
MINING CLAIMS  
(MASS) Serial Register Page**

RunDate/Time:07/12/16 02:47 PM

Page: 9 of 11

**01 05-10-1872;017STAT0091;30USC26,28,34**  
**Case Type 384101: LODE CLAIM**  
**Commodity:**  
**Claim Name: GWM # 18**  
**Case Disposition: ACTIVE**  
**Required Maintenance Fee: \$155.00**

Total Acres  
20.660

Serial Number  
AMC427792  
Lead File Number  
AMC427784

<u>Name &amp; Address</u>			<u>Int Rel</u>
ROPAC ANDY	8143 HUNTER GRN	BUENA PARK, CA 90621-1334	CLAIMANT
ROPAC EMIL	8143 HUNTER GRN	BUENA PARK, CA 90621-1334	CLAIMANT

<u>County/State</u>	<u>District</u>
GILA County, AZ	GILA DO

<u>Mer Twp</u>	<u>Rng</u>	<u>Sec</u>	<u>Subdivision</u>
14	0100N	0100E	018 NE,NW

<u>Act Date</u>	<u>Code</u>	<u>Action Text</u>	<u>Action Remarks</u>	<u>Receipt Number</u>
02/10/2014	403	LOCATION DATE		
04/11/2014	395	RECORDATION NOTICE RECD	1	3008388
08/28/2015	782	MAINTENANCE FEE PAYMENT	2016;\$155	3380501
08/26/2014	782	MAINTENANCE FEE PAYMENT	2015;\$155	3113446
04/11/2014	484	LOCATION YEAR / MAINTENAN	2014;\$140.	3008388
04/10/2015	669	LAND STATUS CHECKED		
04/11/2014	501	ACCT ADV IN LEAD FILE	AMC427784-AMC427794;	

<u>Line Nr</u>	<u>Remarks</u>
----------------	----------------

RECEIVED  
 JUL 12 STATE OFFICE  
 2016 JUL 12 P 2:54  
 TUCSON, ARIZONA

**DEPARTMENT OF THE INTERIOR  
BUREAU OF LAND MANAGEMENT  
MINING CLAIMS  
(MASS) Serial Register Page**

RunDate/Time:07/12/16 02:47 PM

Page: 10 of 11

**01 05-10-1872;017STAT0091;30USC26,28,34**  
**Case Type 384101: LODE CLAIM**  
**Commodity:**  
**Claim Name: GWM # 19**  
**Case Disposition: ACTIVE**  
**Required Maintenance Fee: \$155.00**

Total Acres  
20.660

Serial Number  
AMC427793  
Lead File Number  
AMC427784

<u>Name &amp; Address</u>			<u>Int Rel</u>
ROPAC ANDY	8143 HUNTER GRN	BUENA PARK, CA 90621-1334	CLAIMANT
ROPAC EMIL	8143 HUNTER GRN	BUENA PARK, CA 90621-1334	CLAIMANT

<u>County/State</u>	<u>District</u>
GILA County, AZ	GILA DO

<u>Mer Twp</u>	<u>Rng</u>	<u>Sec</u>	<u>Subdivision</u>
14	0100N	0100E	018 NE

<u>Act Date</u>	<u>Code</u>	<u>Action Text</u>	<u>Action Remarks</u>	<u>Receipt Number</u>
02/10/2014	403	LOCATION DATE		
04/11/2014	395	RECORDATION NOTICE RECD	1	3008388
08/28/2015	782	MAINTENANCE FEE PAYMENT	2016;\$155	3380501
08/26/2014	782	MAINTENANCE FEE PAYMENT	2015;\$155	3113446
04/11/2014	484	LOCATION YEAR / MAINTENAN	2014;\$140	3008388
04/10/2015	669	LAND STATUS CHECKED		
04/11/2014	501	ACCT ADV IN LEAD FILE	AMC427784-AMC427794;	

<u>Line Nr</u>	<u>Remarks</u>
----------------	----------------

RECEIVED  
GILA STATE OFFICE  
2016 JUL 12 P 2:54  
GILAH, ARIZONA

**DEPARTMENT OF THE INTERIOR  
BUREAU OF LAND MANAGEMENT  
MINING CLAIMS  
(MASS) Serial Register Page**

RunDate/Time:07/12/16 02:47 PM

Page: 11 of 11

**01 05-10-1872;017STAT0091;30USC26,28,34**  
**Case Type 384101: LODE CLAIM**  
**Commodity:**  
**Claim Name: GWM # 20**  
**Case Disposition: ACTIVE**  
**Required Maintenance Fee: \$155.00**

Total Acres  
20.660

Serial Number  
AMC427794  
Lead File Number  
AMC427784

<u>Name &amp; Address</u>			<u>Int Rel</u>
ROPAC ANDY	8143 HUNTER GRN	BUENA PARK, CA 90621-1334	CLAIMANT
ROPAC EMIL	8143 HUNTER GRN	BUENA PARK, CA 90621-1334	CLAIMANT

<u>County/State</u>	<u>District</u>
GILA County, AZ	GILA DO

<u>Mer Twp</u>	<u>Rng</u>	<u>Sec</u>	<u>Subdivision</u>
14	0100N	0100E	018 NE

<u>Act Date</u>	<u>Code</u>	<u>Action Text</u>	<u>Action Remarks</u>	<u>Receipt Number</u>
02/10/2014	403	LOCATION DATE		
04/11/2014	395	RECORDATION NOTICE RECD	1	3008388
08/28/2015	782	MAINTENANCE FEE PAYMENT	2016;\$155	3380501
08/26/2014	782	MAINTENANCE FEE PAYMENT	2015;\$155	3113446
04/11/2014	484	LOCATION YEAR / MAINTENAN	2014;\$140	3008388
04/10/2015	669	LAND STATUS CHECKED		
04/11/2014	501	ACCT ADV IN LEAD FILE	AMC427784-AMC427794;	

<u>Line Nr</u>	<u>Remarks</u>
----------------	----------------

RECEIVED  
 U.S. BUREAU OF LAND MANAGEMENT  
 PHOENIX, ARIZONA  
 2016 JUL 12 P 2:54

**DEPARTMENT OF THE INTERIOR  
BUREAU OF LAND MANAGEMENT  
MINING CLAIMS  
(MASS) Serial Register Page**

RunDate/Time:07/12/16 02:47 PM

Page: 1 of 11

01 05-10-1872;017STAT0091;30USC26,28,34  
Case Type 384101: LODE CLAIM  
Commodity:  
Claim Name: GWM # 10  
Case Disposition: ACTIVE  
Required Maintenance Fee: \$155.00

Total Acres  
20.660

Serial Number  
AMC427784  
Lead File Number  
AMC427784

Name & Address			Int Rel
ROPAC ANDY	8143 HUNTER GRN	BUENA PARK, CA 90621-1334	CLAIMANT
ROPAC EMIL	8143 HUNTER GRN	BUENA PARK, CA 90621-1334	CLAIMANT

County/State	District
GILA County, AZ	GILA DO

Mer Twp	Rng	Sec	Subdivision
14	0100N	0100E	018 SW

Act Date	Code	Action Text	Action Remarks	Receipt Number
02/10/2014	403	LOCATION DATE		
04/11/2014	395	RECORDATION NOTICE RECD	1	3008388
08/28/2015	782	MAINTENANCE FEE PAYMENT	2016;\$155	3380501
08/26/2014	782	MAINTENANCE FEE PAYMENT	2015;\$155	3113446
04/11/2014	484	LOCATION YEAR / MAINTENAN	2014;\$140	3008388
04/16/2015	669	LAND STATUS CHECKED		
04/11/2014	501	ACCT ADV IN LEAD FILE	AMC427784-AMC427794;	

RECEIVED  
BLM AZ STATE OFFICE  
2017 JUL 21 A 10:27  
PHOENIX, ARIZONA

Line Nr	Remarks
---------	---------

RECEIVED  
BLM AZ STATE OFFICE  
2016 JUL 12 P 2:53  
PHOENIX, ARIZONA

**DEPARTMENT OF THE INTERIOR  
 BUREAU OF LAND MANAGEMENT  
 MINING CLAIMS  
 (MASS) Serial Register Page**

RunDate/Time:07/12/16 02:47 PM

Page: 2 of 11

**01 05-10-1872;017STAT0091;30USC26,28,34**  
**Case Type 384101: LODE CLAIM**  
**Commodity:**  
**Claim Name: GWM # 11**  
**Case Disposition: ACTIVE**  
**Required Maintenance Fee: \$155.00**

Total Acres  
 20.660

Serial Number  
**AMC427785**  
Lead File Number  
**AMC427784**

Name & Address		Int Rel	
ROPAC ANDY	8143 HUNTER GRN	BUENA PARK, CA 90621-1334	CLAIMANT
ROPAC EMIL	8143 HUNTER GRN	BUENA PARK, CA 90621-1334	CLAIMANT

County/State	District
GILA County, AZ	GILA DO

Mer	Twp	Rng	Sec	Subdivision
14	0100N	0100E	018	SW,SE
14	0100N	0100E	019	NE,NW

Act Date	Code	Action Text	Action Remarks	Receipt Number
02/10/2014	403	LOCATION DATE		
04/11/2014	395	RECORDATION NOTICE RECD	1	3008388
08/28/2015	782	MAINTENANCE FEE PAYMENT	2016;\$155	3380501
08/26/2014	782	MAINTENANCE FEE PAYMENT	2015;\$155	3113446
04/11/2014	484	LOCATION YEAR / MAINTENAN	2014;\$140	3008388
04/10/2015	669	LAND STATUS CHECKED		
04/11/2014	501	ACCT ADV IN LEAD FILE	AMC427784-AMC427794;	

Line Nr	Remarks
---------	---------

RECEIVED  
 BLM AZ STATE OFFICE  
 2017 JUL 21 A 10:27  
 PHOENIX, ARIZONA

RECEIVED  
 BLM AZ STATE OFFICE  
 2016 JUL 12 P 2:54  
 PHOENIX, ARIZONA

**DEPARTMENT OF THE INTERIOR  
 BUREAU OF LAND MANAGEMENT  
 MINING CLAIMS  
 (MASS) Serial Register Page**

RunDate/Time:07/12/16 02:47 PM

Page: 3 of 11

01 05-10-1872;017STAT0091;30USC26,28,34  
 Case Type 384101: LODE CLAIM  
 Commodity:  
 Claim Name: GWM # 12  
 Case Disposition: ACTIVE  
 Required Maintenance Fee: \$155.00

Total Acres  
 20.660

Serial Number  
 AMC427786  
Lead File Number  
 AMC427784

Name & Address			Int Rel
ROPAC ANDY	8143 HUNTER GRN	BUENA PARK, CA 90621-1334	CLAIMANT
ROPAC EMIL	8143 HUNTER GRN	BUENA PARK, CA 90621-1334	CLAIMANT

County/State	District
GILA County, AZ	GILA DO

Mer Twp	Rng	Sec	Subdivision
14	0100N	0100E	018 SW
14	0100N	0100E	019 NW

Act Date	Code	Action Text	Action Remarks	Receipt Number
02/10/2014	403	LOCATION DATE		
04/11/2014	395	RECORDATION NOTICE RECD	1	3008388
08/28/2015	782	MAINTENANCE FEE PAYMENT	2016;\$155	3380501
08/26/2014	782	MAINTENANCE FEE PAYMENT	2015;\$155	3113446
04/11/2014	484	LOCATION YEAR / MAINTENAN	2014;\$140	3008388
04/10/2015	669	LAND STATUS CHECKED		
04/11/2014	501	ACCT ADV IN LEAD FILE	AMC427784-AMC427794;	

Line Nr	Remarks
---------	---------

RECEIVED  
 BLM AZ STATE OFFICE  
 2017 JUL 21 A 10:27  
 PHOENIX, ARIZONA

RECEIVED  
 BLM AZ STATE OFFICE  
 2016 JUL 12 P 2:54  
 PHOENIX, ARIZONA

**DEPARTMENT OF THE INTERIOR  
 BUREAU OF LAND MANAGEMENT  
 MINING CLAIMS  
 (MASS) Serial Register Page**

RunDate/Time:07/12/16 02:47 PM

Page: 4 of 11

01 05-10-1872;017STAT0091;30USC26,28,34  
 Case Type 384101: LODE CLAIM  
 Commodity:  
 Claim Name: GWM # 13  
 Case Disposition: ACTIVE  
 Required Maintenance Fee: \$155.00

Total Acres  
 20.660

Serial Number  
 AMC427787  
Lead File Number  
 AMC427784

Name & Address		Int Rel	
ROPAC ANDY	8143 HUNTER GRN	BUENA PARK, CA 90621-1334	CLAIMANT
ROPAC EMIL	8143 HUNTER GRN	BUENA PARK, CA 90621-1334	CLAIMANT

County/State	District
GILA County, AZ	GILA DO

Mer	Twp	Rng	Sec	Subdivision
14	0100N	0100E	007	NE,SE
14	0100N	0100E	018	NW,SW

Act Date	Code	Action Text	Action Remarks	Receipt Number
02/10/2014	403	LOCATION DATE		
04/11/2014	395	RECORDATION NOTICE RECD	1	3008388
08/28/2015	782	MAINTENANCE FEE PAYMENT	2016;\$155	3380501
08/26/2014	782	MAINTENANCE FEE PAYMENT	2015;\$155	3113446
04/11/2014	484	LOCATION YEAR / MAINTENAN	2014;\$140	3008388
04/10/2015	669	LAND STATUS CHECKED		
04/11/2014	501	ACCT ADV IN LEAD FILE	AMC427784-AMC427794;	

Line Nr	Remarks

RECEIVED  
 BLM AZ STATE OFFICE  
 2017 JUL 21 A 10:28  
 PHOENIX, ARIZONA

RECEIVED  
 BLM AZ STATE OFFICE  
 2016 JUL 12 P 2:54  
 PHOENIX, ARIZONA

**DEPARTMENT OF THE INTERIOR  
 BUREAU OF LAND MANAGEMENT  
 MINING CLAIMS  
 (MASS) Serial Register Page**

RunDate/Time:07/12/16 02:47 PM

Page: 5 of 11

01 05-10-1872;017STAT0091;30USC26,28,34  
 Case Type 384101: LODE CLAIM  
 Commodity:  
 Claim Name: GWM # 14  
 Case Disposition: ACTIVE  
 Required Maintenance Fee: \$155.00

Total Acres  
 20.660

Serial Number  
 AMC427788  
Lead File Number  
 AMC427784

Name & Address		Int Rel	
ROPAC ANDY	8143 HUNTER GRN	BUENA PARK, CA 90621-1334	CLAIMANT
ROPAC EMIL	8143 HUNTER GRN	BUENA PARK, CA 90621-1334	CLAIMANT

County/State	District
GILA County, AZ	GILA DO

Mer	Twp	Rng	Sec	Subdivision
14	0100N	0100E	007	NE
14	0100N	0100E	018	NW

Act Date	Code	Action Text	Action Remarks	Receipt Number
02/10/2014	403	LOCATION DATE		
04/11/2014	395	RECORDATION NOTICE RECD	1	3008388
08/28/2015	782	MAINTENANCE FEE PAYMENT	2016;\$155	3380501
08/26/2014	782	MAINTENANCE FEE PAYMENT	2015;\$155	3113446
04/11/2014	484	LOCATION YEAR / MAINTENAN	2014;\$140	3008388
04/10/2015	669	LAND STATUS CHECKED		
04/11/2014	501	ACCT ADV IN LEAD FILE	AMC427784-AMC427794;	

Line Nr	Remarks
---------	---------

RECEIVED  
 BLM AZ STATE OFFICE  
 2017 JUL 21 A 10:28  
 PHOENIX, ARIZONA

RECEIVED  
 BLM AZ STATE OFFICE  
 2016 JUL 12 P 2:54  
 PHOENIX, ARIZONA



**DEPARTMENT OF THE INTERIOR  
 BUREAU OF LAND MANAGEMENT  
 MINING CLAIMS  
 (MASS) Serial Register Page**

RunDate/Time:07/12/16 02:47 PM

Page: 6 of 11

01 05-10-1872;017STAT0091;30USC26,28,34  
 Case Type 384101: LODE CLAIM  
 Commodity:  
 Claim Name: GWM # 15  
 Case Disposition: ACTIVE  
 Required Maintenance Fee: \$155.00

Total Acres  
 20.660

Serial Number  
 AMC427789  
Lead File Number  
 AMC427784

<u>Name &amp; Address</u>		<u>Int Rel</u>
ROPAC ANDY	8143 HUNTER GRN BUENA PARK, CA 90621-1334	CLAIMANT
ROPAC EMIL	8143 HUNTER GRN BUENA PARK, CA 90621-1334	CLAIMANT

<u>County/State</u>	<u>District</u>
GILA County, AZ	GILA DO

<u>Mer Twp</u>	<u>Rng</u>	<u>Sec</u>	<u>Subdivision</u>
14	0100N	0100E	018 NW

<u>Act Date</u>	<u>Code</u>	<u>Action Text</u>	<u>Action Remarks</u>	<u>Receipt Number</u>
02/10/2014	403	LOCATION DATE		
04/11/2014	395	RECORDATION NOTICE RECD	1	3008388
08/28/2015	782	MAINTENANCE FEE PAYMENT	2016;\$155	3380501
08/26/2014	782	MAINTENANCE FEE PAYMENT	2015;\$155	3113446
04/11/2014	484	LOCATION YEAR / MAINTENAN	2014;\$140	3008388
04/10/2015	669	LAND STATUS CHECKED		
04/11/2014	501	ACCT ADV IN LEAD FILE	AMC427784-AMC427794;	

<u>Line Nr</u>	<u>Remarks</u>
----------------	----------------

RECEIVED  
 BLM AZ STATE OFFICE  
 2017 JUL 21 A 10:28  
 PHOENIX, ARIZONA

RECEIVED  
 BLM AZ STATE OFFICE  
 2016 JUL 12 P 2:54  
 PHOENIX, ARIZONA

**DEPARTMENT OF THE INTERIOR  
 BUREAU OF LAND MANAGEMENT  
 MINING CLAIMS  
 (MASS) Serial Register Page**

RunDate/Time:07/12/16 02:47 PM

Page: 7 of 11

**01 05-10-1872;017STAT0091;30USC26,28,34**  
**Case Type 384101: LODE CLAIM**  
**Commodity:**  
**Claim Name: GWM # 16**  
**Case Disposition: ACTIVE**  
**Required Maintenance Fee: \$155.00**

Total Acres  
 20.660

Serial Number  
**AMC427790**  
Lead File Number  
**AMC427784**

<u>Name &amp; Address</u>		<u>Int Rel</u>
ROPAC ANDY	8143 HUNTER GRN BUENA PARK, CA 90621-1334	CLAIMANT
ROPAC EMIL	8143 HUNTER GRN BUENA PARK, CA 90621-1334	CLAIMANT

<u>County/State</u>	<u>District</u>
GILA County, AZ	GILA DO

<u>Mer Twp</u>	<u>Rng</u>	<u>Sec</u>	<u>Subdivision</u>
14	0100N	0100E	018 NW

<u>Act Date</u>	<u>Code</u>	<u>Action Text</u>	<u>Action Remarks</u>	<u>Receipt Number</u>
02/10/2014	403	LOCATION DATE		
04/11/2014	395	RECORDATION NOTICE RECD	1	3008388
08/28/2015	782	MAINTENANCE FEE PAYMENT	2016;\$155	3380501
08/26/2014	782	MAINTENANCE FEE PAYMENT	2015;\$155	3113446
04/11/2014	484	LOCATION YEAR / MAINTENAN	2014;\$140	3008388
04/10/2015	669	LAND STATUS CHECKED		
04/11/2014	501	ACCT ADV IN LEAD FILE	AMC427784-AMC427794;	

<u>Line Nr</u>	<u>Remarks</u>
----------------	----------------

RECEIVED  
 BLM AZ STATE OFFICE  
 2017 JUL 21 A 10:28  
 PHOENIX, ARIZONA

RECEIVED  
 BLM AZ STATE OFFICE  
 2016 JUL 12 P 2:54  
 PHOENIX, ARIZONA

**DEPARTMENT OF THE INTERIOR**  
**BUREAU OF LAND MANAGEMENT**  
**MINING CLAIMS**  
**(MASS) Serial Register Page**

RunDate/Time:07/12/16 02:47 PM

Page: 8 of 11

01 05-10-1872;017STAT0091;30USC26,28,34  
Case Type 384101: LODE CLAIM  
Commodity:  
Claim Name: GWM # 17  
Case Disposition: ACTIVE  
Required Maintenance Fee: \$155.00

Total Acres  
20.660

Serial Number  
AMC427791  
Lead File Number  
AMC427784

Name & Address		Int Rel	
ROPAC ANDY	8143 HUNTER GRN	BUENA PARK, CA 90621-1334	CLAIMANT
ROPAC EMIL	8143 HUNTER GRN	BUENA PARK, CA 90621-1334	CLAIMANT

County/State	District
GILA County, AZ	GILA DO

Mer Twp	Rng	Sec	Subdivision
14	0100N	0100E	018 NW

Act Date	Code	Action Text	Action Remarks	Receipt Number
02/10/2014	403	LOCATION DATE		
04/11/2014	395	RECORDATION NOTICE RECD	1	3008388
08/28/2015	782	MAINTENANCE FEE PAYMENT	2016;\$155	3380501
08/26/2014	782	MAINTENANCE FEE PAYMENT	2015;\$155	3113446
04/11/2014	484	LOCATION YEAR / MAINTENAN	2014;\$140	3008388
04/10/2015	669	LAND STATUS CHECKED		
04/11/2014	501	ACCT ADV IN LEAD FILE	AMC427784-AMC427794;	

Line Nr	Remarks
---------	---------

RECEIVED  
BLM AZ STATE OFFICE  
2017 JUL 21 A 10:28  
PHOENIX, ARIZONA

RECEIVED  
BLM AZ STATE OFFICE  
2016 JUL 12 P 2:54  
PHOENIX, ARIZONA

**DEPARTMENT OF THE INTERIOR  
BUREAU OF LAND MANAGEMENT  
MINING CLAIMS  
(MASS) Serial Register Page**

RunDate/Time:07/12/16 02:47 PM

Page: 9 of 11

**01 05-10-1872;017STAT0091;30USC26,28,34**  
**Case Type 384101: LODE CLAIM**  
**Commodity:**  
**Claim Name: GWM # 18**  
**Case Disposition: ACTIVE**  
**Required Maintenance Fee: \$155.00**

Total Acres  
20.660

Serial Number  
AMC427792  
Lead File Number  
AMC427784

<u>Name &amp; Address</u>			<u>Int Rel</u>
ROPAC ANDY	8143 HUNTER GRN	BUENA PARK, CA 90621-1334	CLAIMANT
ROPAC EMIL	8143 HUNTER GRN	BUENA PARK, CA 90621-1334	CLAIMANT

<u>County/State</u>	<u>District</u>
GILA County, AZ	GILA DO

<u>Mer Twp</u>	<u>Rng</u>	<u>Sec</u>	<u>Subdivision</u>
14	0100N	0100E	018 NE,NW

<u>Act Date</u>	<u>Code</u>	<u>Action Text</u>	<u>Action Remarks</u>	<u>Receipt Number</u>
02/10/2014	403	LOCATION DATE		
04/11/2014	395	RECORDATION NOTICE RECD	1	3008388
08/28/2015	782	MAINTENANCE FEE PAYMENT	2016;\$155	3380501
08/26/2014	782	MAINTENANCE FEE PAYMENT	2015;\$155	3113446
04/11/2014	484	LOCATION YEAR / MAINTENAN	2014;\$140	3008388
04/10/2015	669	LAND STATUS CHECKED		
04/11/2014	501	ACCT ADV IN LEAD FILE	AMC427784-AMC427794;	

<u>Line Nr</u>	<u>Remarks</u>
----------------	----------------

RECEIVED  
 BLM AZ STATE OFFICE  
 2017 JUL 21 A 10:28  
 PHOENIX, ARIZONA

RECEIVED  
 BLM AZ STATE OFFICE  
 2016 JUL 12 P 2:54  
 PHOENIX, ARIZONA

**DEPARTMENT OF THE INTERIOR  
BUREAU OF LAND MANAGEMENT  
MINING CLAIMS  
(MASS) Serial Register Page**

RunDate/Time:07/12/16 02:47 PM

Page: 10 of 11

**01 05-10-1872;017STAT0091;30USC26,28,34**  
**Case Type 384101: LODE CLAIM**  
**Commodity:**  
**Claim Name: GWM # 19**  
**Case Disposition: ACTIVE**  
**Required Maintenance Fee: \$155.00**

Total Acres  
20.660

Serial Number  
AMC427793  
Lead File Number  
AMC427784

Name & Address		Int Rel	
ROPAC ANDY	8143 HUNTER GRN	BUENA PARK, CA 90621-1334	CLAIMANT
ROPAC EMIL	8143 HUNTER GRN	BUENA PARK, CA 90621-1334	CLAIMANT

County/State	District
GILA County, AZ	GILA DO

Mer Twp	Rng	Sec	Subdivision
14	0100N	0100E	018 NE

Act Date	Code	Action Text	Action Remarks	Receipt Number
02/10/2014	403	LOCATION DATE		
04/11/2014	395	RECORDATION NOTICE RECD	1	3008388
08/28/2015	782	MAINTENANCE FEE PAYMENT	2016;\$155	3380501
08/26/2014	782	MAINTENANCE FEE PAYMENT	2015;\$155	3113446
04/11/2014	484	LOCATION YEAR / MAINTENAN	2014;\$140	3008388
04/10/2015	669	LAND STATUS CHECKED		
04/11/2014	501	ACCT ADV IN LEAD FILE	AMC427784-AMC427794;	

Line Nr	Remarks
---------	---------

RECEIVED  
BLM AZ STATE OFFICE  
2017 JUL 21 A 10:28  
PHOENIX, ARIZONA

RECEIVED  
BLM AZ STATE OFFICE  
2016 JUL 12 P 2:54  
PHOENIX, ARIZONA

**DEPARTMENT OF THE INTERIOR  
BUREAU OF LAND MANAGEMENT  
MINING CLAIMS  
(MASS) Serial Register Page**

RunDate/Time:07/12/16 02:47 PM

Page: 11 of 11

01 05-10-1872;017STAT0091;30USC26,28,34  
Case Type 384101: LODE CLAIM  
Commodity:  
Claim Name: GWM # 20  
Case Disposition: ACTIVE  
Required Maintenance Fee: \$155.00

Total Acres  
20.660

Serial Number  
AMC427794  
Lead File Number  
AMC427784

Name & Address		Int Rel	
ROPAC ANDY	8143 HUNTER GRN	BUENA PARK, CA 90621-1334	CLAIMANT
ROPAC EMIL	8143 HUNTER GRN	BUENA PARK, CA 90621-1334	CLAIMANT

County/State	District
GILA County, AZ	GILA DO

Mer Twp	Rng	Sec	Subdivision
14	0100N	0100E	018 NE

Act Date	Code	Action Text	Action Remarks	Receipt Number
02/10/2014	403	LOCATION DATE		
04/11/2014	395	RECORDATION NOTICE RECD	1	3008388
08/28/2015	782	MAINTENANCE FEE PAYMENT	2016;\$155	3380501
08/26/2014	782	MAINTENANCE FEE PAYMENT	2015;\$155	3113446
04/11/2014	484	LOCATION YEAR / MAINTENAN	2014;\$140	3008388
04/10/2015	669	LAND STATUS CHECKED		
04/11/2014	501	ACCT ADV IN LEAD FILE	AMC427784-AMC427794;	

Line Nr	Remarks
---------	---------

RECEIVED  
BLM AZ STATE OFFICE  
2017 JUL 21 A 10:28  
PHOENIX, ARIZONA

RECEIVED  
BLM AZ STATE OFFICE  
2016 JUL 12 P 2:54  
PHOENIX, ARIZONA

**MINING CLAIM STATUS REPORT**

Data Entered: 09/21/14 RAM

MTP Checked By: JMC  
GEO Checked By: JMC

LEAD SERIAL NUMBER: AMC 427784 thru AMC 427794

**NUMBER OF CLAIMS & TYPE:**

- 11 LODE
- PLACER
- ASSOCIATION PLACER
- MILL SITE
- TUNNEL SITE

**CHARGES:**

Location Fee @ \$34 = \$ 374  
 Processing Fee @ \$20 = \$ 220  
 Maintenance Fee @ \$140 = \$ 1,540  
 Add'l Maint Fee for Assoc Placer = \$ \_\_\_\_\_  
**SUBTOTAL** \$ \_\_\_\_\_  
 Other Fees \$ \_\_\_\_\_  
 Other Fees \$ \_\_\_\_\_  
**TOTAL** \$ 2,134

TOTAL ACREAGE: \_\_\_\_\_ Per Claim  
(Placer Only)

NUMBER OF LOCATORS: \_\_\_\_\_

DOCUMENTS RECEIVED VIA: Over-the-Counter [  ] Mail [  ] TIMELY FILED: Yes [  ] No [  ] - 60 days

LEGAL DESCRIPTION: T 10N R 10E SEC 18, 19  
 T \_\_\_\_\_ R \_\_\_\_\_ SEC \_\_\_\_\_  
 T \_\_\_\_\_ R \_\_\_\_\_ SEC \_\_\_\_\_  
 T \_\_\_\_\_ R \_\_\_\_\_ SEC \_\_\_\_\_  
 T \_\_\_\_\_ R \_\_\_\_\_ SEC \_\_\_\_\_

BLM [  ] FOREST SERVICE [  ] Payson SUBJ TO PL 359: Yes [  ] No [  ]  
WILDERNESS AREA [  ] 1 onto

SPLIT ESTATE: N/A [  ] SX [  ] PX [  ] OTHER [  ]  
SRHA [  ] Was proper Notice filed if located on SHRA Land? Yes [  ] No [  ]

**RECONVEYED MINERALS ON BLM LAND REQUIRE OPENING ORDER FROM 1944 TO 1993:**

Open to Entry On \_\_\_\_\_ N/A [  ]

COMMENTS/STATUS: VOID [  ] PARTIALLY VOID [  ] PVT MINERALS [  ] WITHDRAWN LANDS [  ]  
OTHER [  ] \_\_\_\_\_

Feb - 18  
Mar - 31  
Apr - 11  
AMC 427785 and 427786 described incorrectly - should be sec 18 and 19 NOT sec 17

[  ] Claimant acknowledges that portions of the following claim(s) site(s) may be void or voidable.

Printed Name of Claimant \_\_\_\_\_ Signature of Claimant \_\_\_\_\_

\*\*\*\*\*FINAL ADJUDICATION\*\*\*\*\*

DATE 4/10/15 INITIALS HT

AMC 427784

**LOCATION NOTICE FOR LODE MINING CLAIM**

NOTICE IS HEREBY GIVEN that the GWM # 10  
\_\_\_\_\_ lode mining claim has been located  
by EMIL & ANDY ROPAC whose current mailing  
address is 8143 HUNTER GREEN  
BUENA PARK, CA. 90621

RECEIVED  
BLM, AZ STATE OFFICE  
2014 APR 11 P 12:00  
PHOENIX, AZ  
BLM  
Date  
Stamp

The general course of this claim is EAST - WEST and it is situated in GILA  
County, Arizona. This claim is 1500 feet in length and 600 feet in width. This claim runs  
from the location monument on which this location notice is posted approximately 550 feet in a  
NORTH direction to the NORTH end line and 50 feet in a SOUTH direction to the  
SOUTH end line. This claim is marked by six monuments, one at each corner and one at the center of each  
end line of the claim.

The location monument on which this notice is posted is situated within Section 18, Township 10N  
\_\_\_\_\_, Range 10E \_\_\_\_\_, Gila Salt River Base and Meridian, Arizona and this claim encompasses portions  
of the following quarter section (s), section (s), Township (s) and Range (s) SW 1/4 SECT. 18,  
10N, 10E

Gila Salt River Base and Meridian, Arizona.

The locality of this claim with reference to some natural object or permanent monument and additional information  
(if any) concerning its locality are as follows: USMS A 850 (SEE PAGE 2)

DATED AND POSTED on the ground this 10th day of FEBR., 2014.

LOCATOR (s) EMIL & ANDY ROPAC *Emil Ropac* *Andy Ropac*

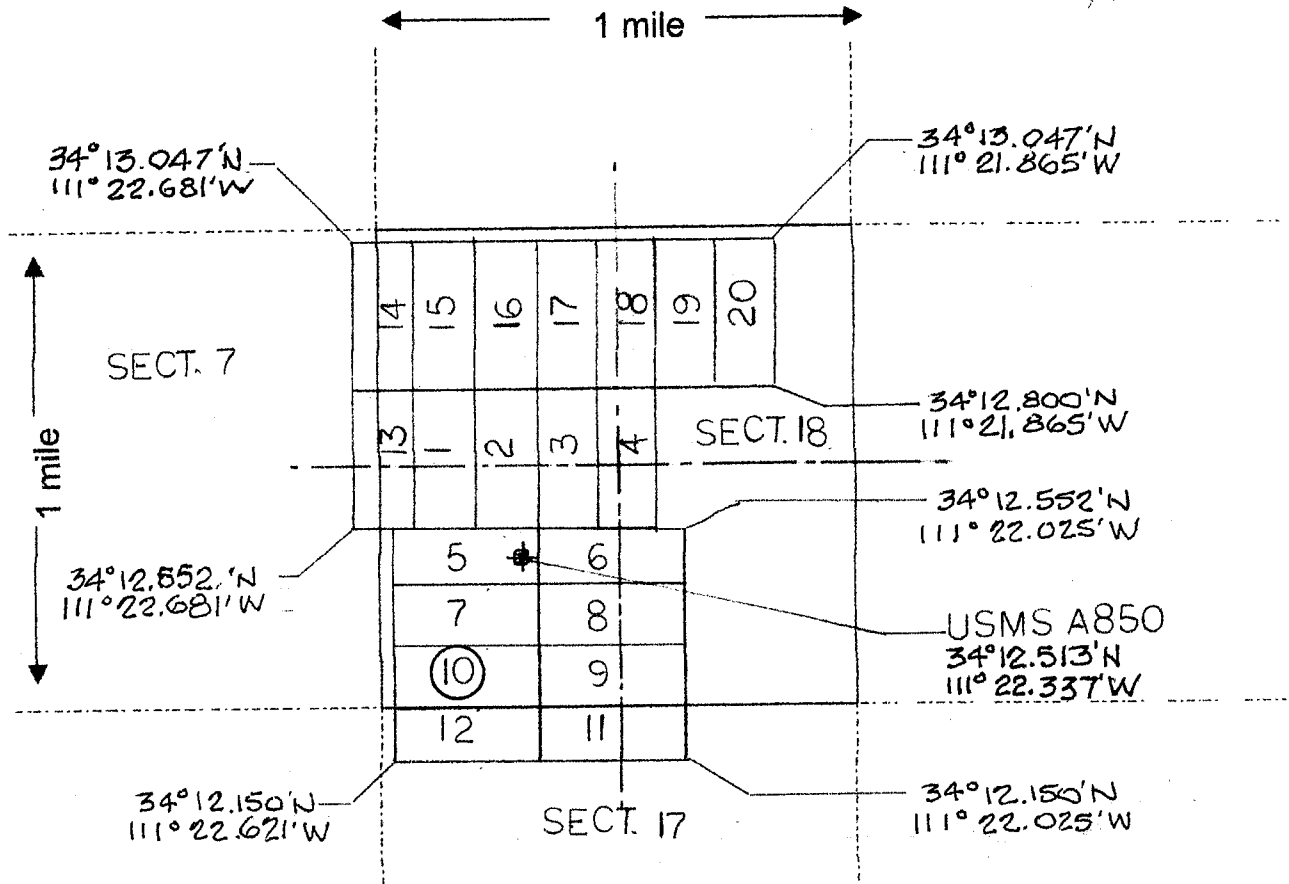
Form MCF100  
Revised July 2005

AMC427784



**MINING CLAIM MAP**

Lode (X) Placer ( )



Scale : 1" = 2000 feet

- The above map depicts the GWM# 10 mining claim, which is located in Section (s) SW 1/4 Sec 10 Township 10N, Range 10E, Gila and Salt River Base and Meridian, GILA County, Arizona.
- The type of corner and location monuments used are as follows: 2" x 4' ABS PIPE
- The bearings and distances in degrees and feet between claim corners are as depicted on the map.

Form MCF100a  
Revised July 2005

**LOCATION NOTICE FOR LODE MINING CLAIM**

NOTICE IS HEREBY GIVEN that the GWM #11  
\_\_\_\_\_ lode mining claim has been located  
by EMIL & ANDY ROPAC whose current mailing  
address is 8143 HUNTER GREEN  
BUENA PARK, CA. 90621

RECEIVED  
BLM, AZ STATE OFFICE  
2014 APR 11 P 12:00  
PHOENIX, AZ  
BLM  
Date  
Stamp



The general course of this claim is EAST-WEST and it is situated in GILA  
County, Arizona. This claim is 1500 feet in length and 600 feet in width. This claim runs  
from the location monument on which this location notice is posted approximately 550 feet in a  
NORTH direction to the NORTH end line and 50 feet in a SOUTH direction to the  
SOUTH end line. This claim is marked by six monuments, one at each corner and one at the center of each  
end line of the claim.

The location monument on which this notice is posted is situated within Section 18 & 17, Township 10N  
\_\_\_\_\_, Range 10E \_\_\_\_\_, Gila Salt River Base and Meridian, Arizona and this claim encompasses portions  
of the following quarter section (s), section (s), Township (s) and Range (s) SW & SE 1/4 SECT 18  
AND SECT. 17 NE 1/4 & NW 1/4, 10N, 10E

Gila Salt River Base and Meridian, Arizona.

The locality of this claim with reference to some natural object or permanent monument and additional information  
(if any) concerning its locality are as follows: USMS A850 (SEE PAGE 2)

DATED AND POSTED on the ground this 10th day of FEBR., 20 14.

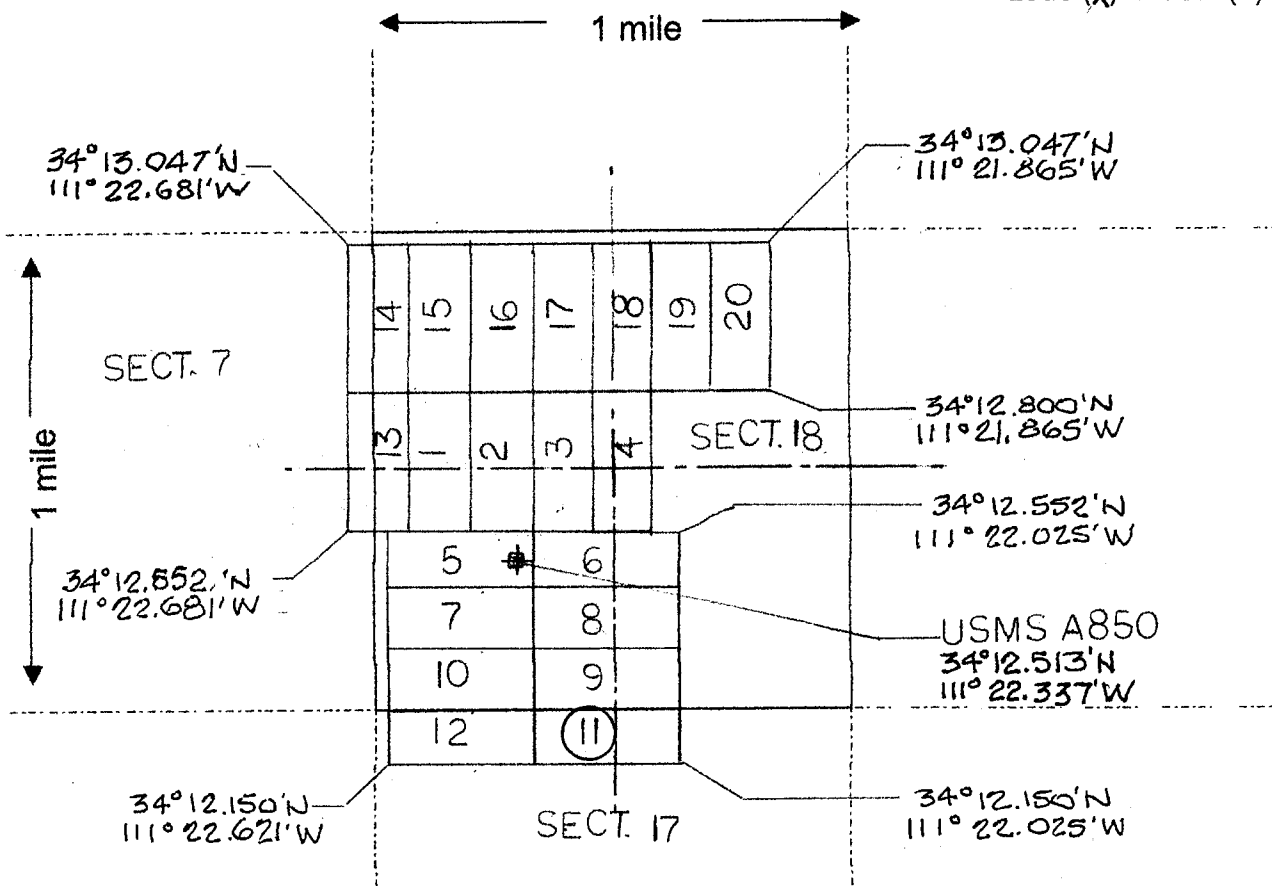
LOCATOR (s) EMIL & ANDY ROPAC  

Form MCF100  
Revised July 2005

AMC421785

**MINING CLAIM MAP**

Lode (X) Placer ( )



0011240000

1. The above map depicts the GWM #11 mining claim, which is located in Section (s) SE 1/4 SW 1/4 SECT. 18 NE 1/4 NW 1/4 SECT. 17 Township 10N, Range 10E, Gila and Salt River Base and Meridian, GILA County, Arizona.

2. The type of corner and location monuments used are as follows: 2" x 4" ABS PIPE

3. The bearings and distances in degrees and feet between claim corners are as depicted on the map.

Form MCF100a  
Revised July 2005

**LOCATION NOTICE FOR LODE MINING CLAIM**

NOTICE IS HEREBY GIVEN that the GWM # 12  
\_\_\_\_\_ lode mining claim has been located  
by EMIL & ANDY ROPAC whose current mailing  
address is 8143 HUNTER GREEN  
BUENA PARK, CA. 90621

RECEIVED  
B.L.M. AZ STATE OFFICE  
2014 APR 11 P 12:00  
PHOENIX, AZ  
BLM  
Date  
Stamp

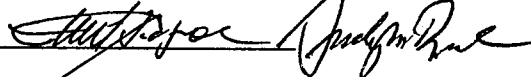
The general course of this claim is EAST-WEST and it is situated in GILA  
County, Arizona. This claim is 1500 feet in length and 600 feet in width. This claim runs  
from the location monument on which this location notice is posted approximately 550 feet in a  
NORTH direction to the NORTH end line and 50 feet in a SOUTH direction to the  
SOUTH end line. This claim is marked by six monuments, one at each corner and one at the center of each  
end line of the claim.

The location monument on which this notice is posted is situated within Section 18 & 17, Township 10N  
\_\_\_\_\_, Range 10E \_\_\_\_\_, Gila Salt River Base and Meridian, Arizona and this claim encompasses portions  
of the following quarter section (s), section (s), Township (s) and Range (s) SW 1/4 SECT. 18  
AND NW 1/4 SECT. 17 10N, 10E

Gila Salt River Base and Meridian, Arizona.

The locality of this claim with reference to some natural object or permanent monument and additional information  
(if any) concerning its locality are as follows: USMS A850 (SEE PAGE 2)

DATED AND POSTED on the ground this 10th day of FEBR., 2014.

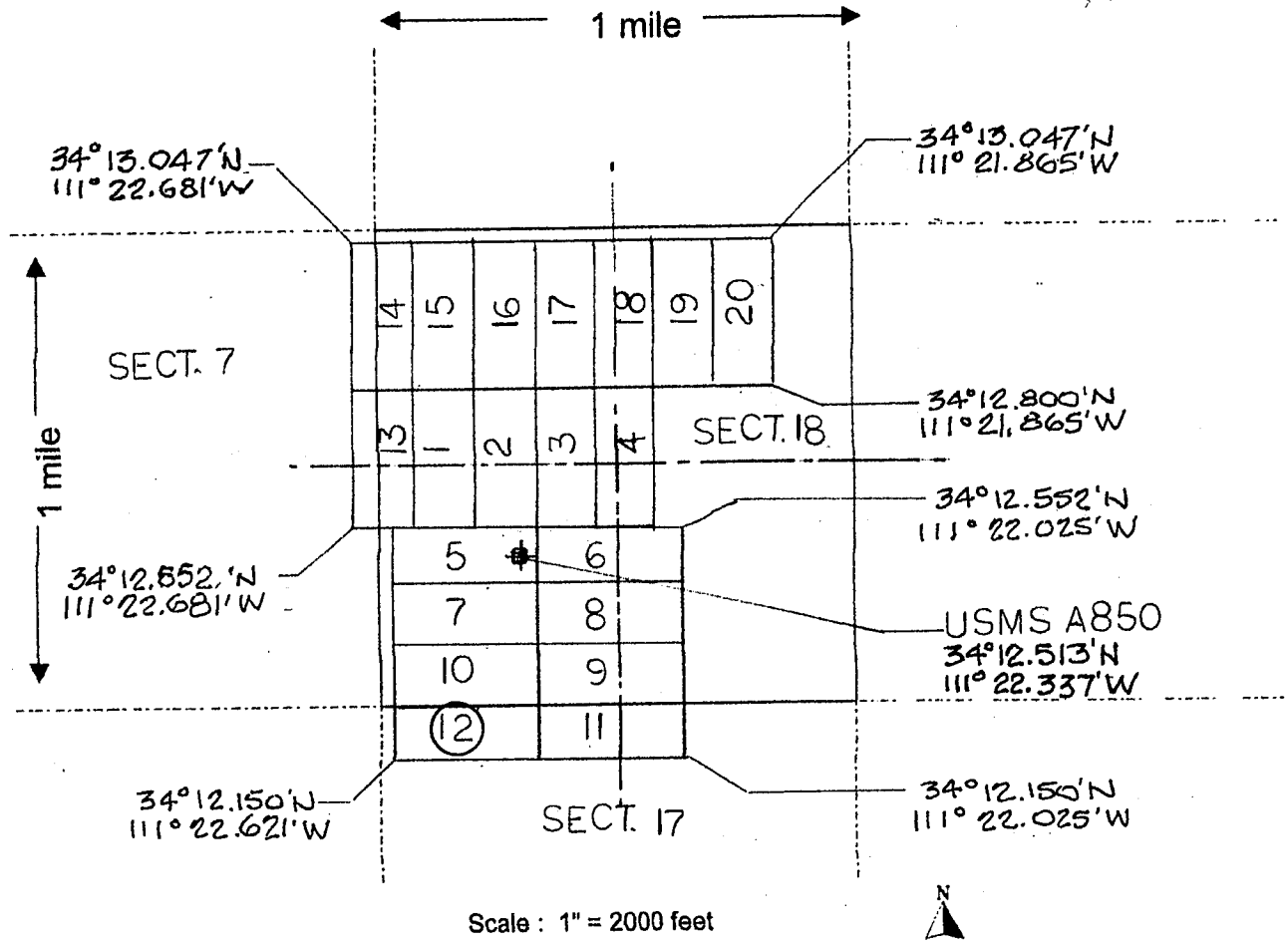
LOCATOR (s) EMIL & ANDY ROPAC 

Form MCF100  
Revised July 2005

AMC427786

# MINING CLAIM MAP

Lode (X) Placer ( )



1. The above map depicts the GWM #12 mining claim, which is located in Section (s) SW 1/4 SECT. 18 NW 1/4 SECT. 17, Township 10N, Range 10E, Gila and Salt River Base and Meridian, GILA County, Arizona.

2. The type of corner and location monuments used are as follows: 2" x 4' ABS PIPE

3. The bearings and distances in degrees and feet between claim corners are as depicted on the map.

Form MCF100a  
Revised July 2005

**LOCATION NOTICE FOR LODE MINING CLAIM**

NOTICE IS HEREBY GIVEN that the GWM #13  
\_\_\_\_\_ lode mining claim has been located  
by EMIL & ANDY ROPAC whose current mailing  
address is 8143 HUNTER GREEN  
BUENA PARK, CA. 90621

RECEIVED  
B.L.M. AZ STATE OFFICE  
2014 APR 11 P 12:01  
PHOENIX, AZ  
BLM  
Date  
Stamp

The general course of this claim is NORTH-SOUTH and it is situated in GILA  
County, Arizona. This claim is 1500 feet in length and 600 feet in width. This claim runs  
from the location monument on which this location notice is posted approximately 1450 feet in a  
NORTH direction to the NORTH end line and 50 feet in a SOUTH direction to the  
SOUTH end line. This claim is marked by six monuments, one at each corner and one at the center of each  
end line of the claim.

The location monument on which this notice is posted is situated within Section 18 & 7, Township 10N  
\_\_\_\_\_, Range 10E \_\_\_\_\_, Gila Salt River Base and Meridian, Arizona and this claim encompasses portions  
of the following quarter section (s), section (s), Township (s) and Range (s) SW 1/4 & NW 1/4 SECT. 18  
AND NE 1/4 & SE 1/4 SECT. 7 10N, 10E

Gila Salt River Base and Meridian, Arizona.

The locality of this claim with reference to some natural object or permanent monument and additional information  
(if any) concerning its locality are as follows: USMS A 850 (SEE PAGE 2)

DATED AND POSTED on the ground this 10<sup>th</sup> day of FEBR., 20 14.

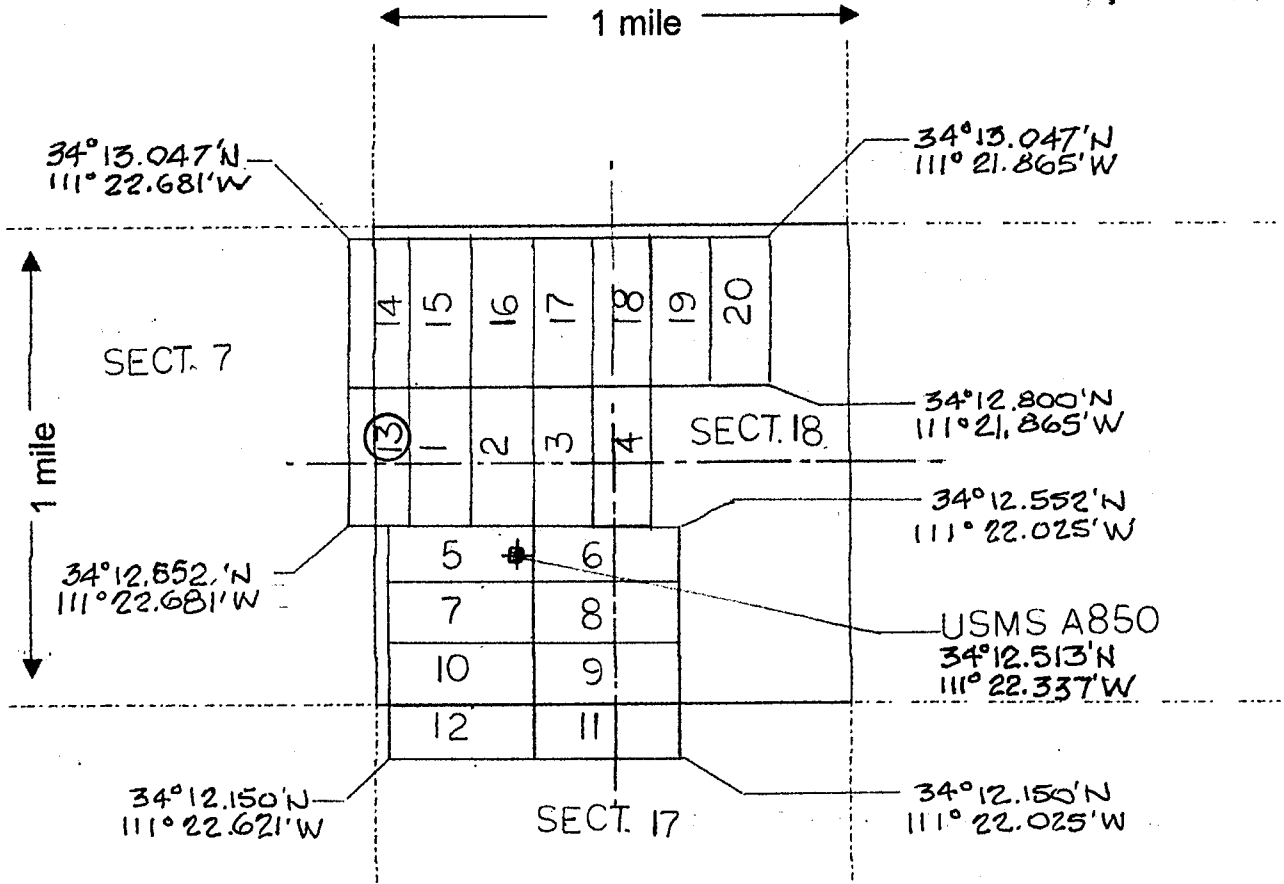
LOCATOR (s) EMIL & ANDY ROPAC [Signature] [Signature]

Form MCF100  
Revised July 2005

AMC427787

### MINING CLAIM MAP

Lode (X) Placer ( )



1. The above map depicts the GWM #13 mining claim, which is located in Section (s) NW 1/4 & SW 1/4 SECT. 18  
NE 1/4 & SE 1/4 SEC. 7 Township 10N, Range 10E, Gila and Salt River Base and Meridian,  
GILA County, Arizona.

2. The type of corner and location monuments used are as follows: 2" x 4' ABS PIPE

3. The bearings and distances in degrees and feet between claim corners are as depicted on the map.

Form MCF100a  
Revised July 2005

**LOCATION NOTICE FOR LODE MINING CLAIM**

NOTICE IS HEREBY GIVEN that the GWM # 14  
\_\_\_\_\_ lode mining claim has been located  
by EMIL & ANDY ROPAC whose current mailing  
address is 8143 HUNTER GREEN  
BUENA PARK, CA. 90621

RECEIVED  
BLM. AZ STATE OFFICE  
2014 APR 11 P 12: 01  
PHOENIX, AZ  
BLM  
Date  
Stamp

The general course of this claim is NORTH-SOUTH and it is situated in GILA  
County, Arizona. This claim is 1500 feet in length and 600 feet in width. This claim runs  
from the location monument on which this location notice is posted approximately 1450 feet in a  
NORTH direction to the NORTH end line and 50 feet in a SOUTH direction to the  
SOUTH end line. This claim is marked by six monuments, one at each corner and one at the center of each  
end line of the claim.

The location monument on which this notice is posted is situated within Section 18 & 7, Township 10N  
\_\_\_\_\_, Range 10E \_\_\_\_\_, Gila Salt River Base and Meridian, Arizona and this claim encompasses portions  
of the following quarter section (s), section (s), Township (s) and Range (s) NW 1/4 SECT. 18  
AND NE 1/4 SECT. 7 10N, 10E

Gila Salt River Base and Meridian, Arizona.

The locality of this claim with reference to some natural object or permanent monument and additional information  
(if any) concerning its locality are as follows: USMS AB50 (SEE PAGE 2)

DATED AND POSTED on the ground this 10<sup>th</sup> day of FEBR., 2014.

LOCATOR (s) EMIL & ANDY ROPAC [Signature] [Signature]

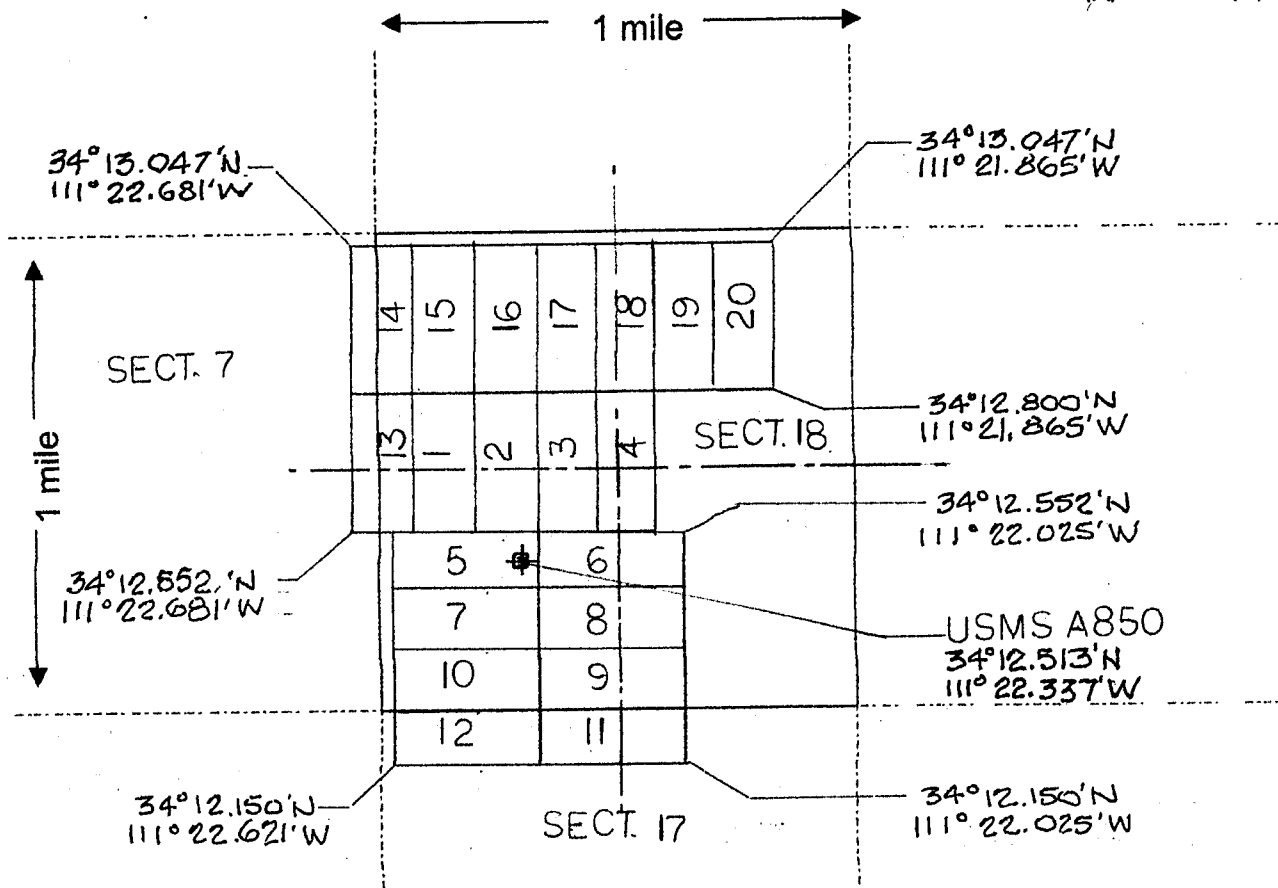
Form MCF100  
Revised July 2005

AMC427188



**MINING CLAIM MAP**

Lode (X) Placer ( )



Scale : 1" = 2000 feet



1. The above map depicts the GWM # 14 mining claim, which is located in Section (s) NW 1/4 SECT. 18 NE 1/4 SECT. 7, Township 10N, Range 10E, Gila and Salt River Base and Meridian, GILA County, Arizona.

2. The type of corner and location monuments used are as follows: 2" x 4' ABS PIPE

3. The bearings and distances in degrees and feet between claim corners are as depicted on the map.

Form MCF100a  
Revised July 2005

3071340WA

**LOCATION NOTICE FOR LODE MINING CLAIM**

NOTICE IS HEREBY GIVEN that the GWM # 15  
\_\_\_\_\_ lode mining claim has been located  
by EMIL & ANDY ROPAC whose current mailing  
address is 8143 HUNTER GREEN  
BUENA PARK, CA. 90621

RECEIVED  
BLM. AZ STATE OFFICE  
2014 APR 11 P 12:01  
PHOENIX, AZ  
BLM  
Date  
Stamp

The general course of this claim is NORTH-SOUTH and it is situated in GILA  
County, Arizona. This claim is 1500 feet in length and 600 feet in width. This claim runs  
from the location monument on which this location notice is posted approximately 1450 feet in a  
NORTH direction to the NORTH end line and 50 feet in a SOUTH direction to the  
SOUTH end line. This claim is marked by six monuments, one at each corner and one at the center of each  
end line of the claim.

The location monument on which this notice is posted is situated within Section 18, Township 10N  
10E, Range 10E, Gila Salt River Base and Meridian, Arizona and this claim encompasses portions  
of the following quarter section (s), section (s), Township (s) and Range (s) NW 1/4 SECT. 18  
10N, 10E

Gila Salt River Base and Meridian, Arizona.

The locality of this claim with reference to some natural object or permanent monument and additional information  
(if any) concerning its locality are as follows: USMS A 850 (SEE PAGE 2)

DATED AND POSTED on the ground this 10<sup>th</sup> day of FEBR., 20 14.

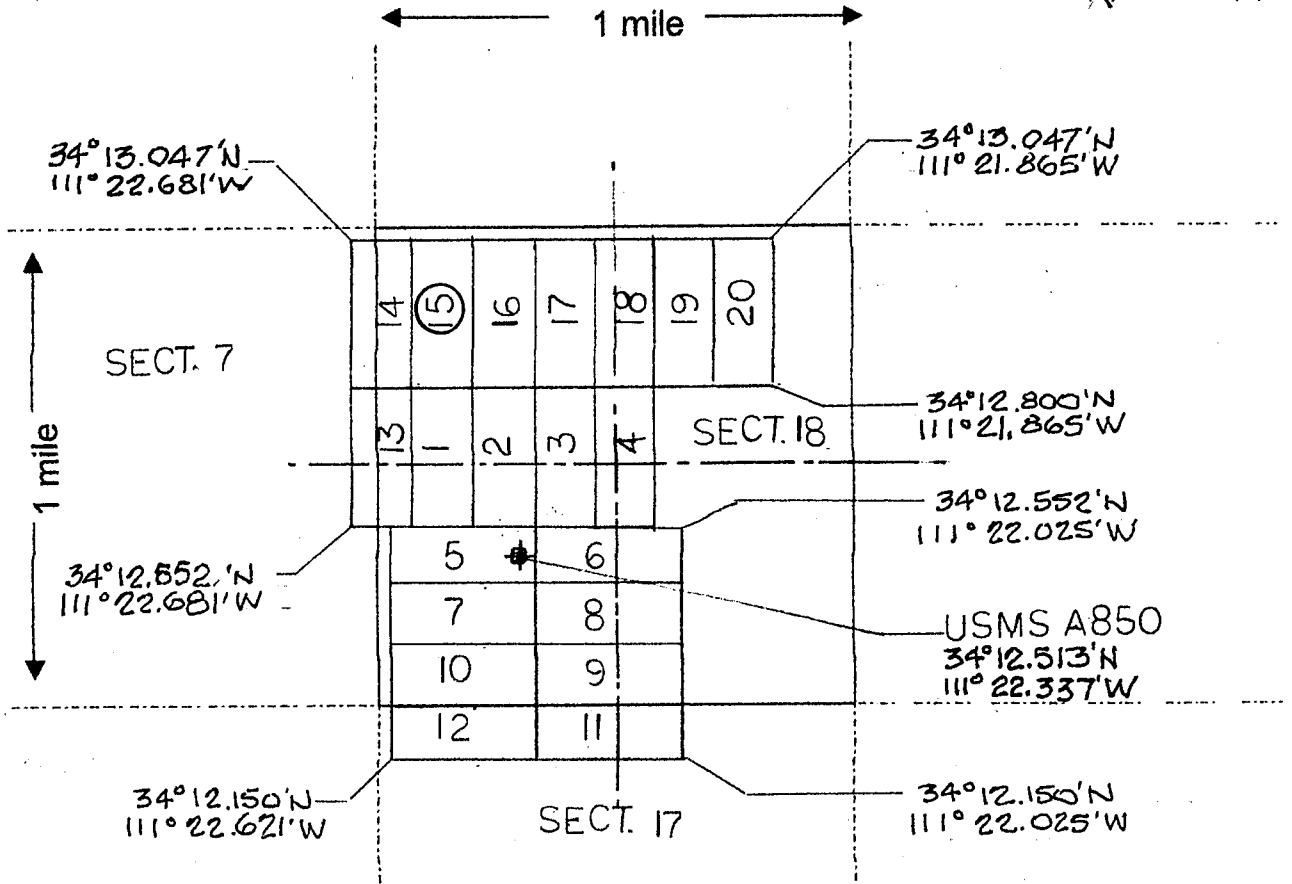
LOCATOR (s) EMIL & ANDY ROPAC [Signature] [Signature]

Form MCF100  
Revised July 2005

ANC427789

### MINING CLAIM MAP

Lode (X) Placer ( )



Scale : 1" = 2000 feet



1. The above map depicts the GWM #15 mining claim, which is located in Section (s) NW 1/4 SEC. 18 township 10N, Range 10E, Gila and Salt River Base and Meridian, GILA County, Arizona.
2. The type of corner and location monuments used are as follows: 2" x 4' ABS PIPE
3. The bearings and distances in degrees and feet between claim corners are as depicted on the map.

Form MCF100a  
Revised July 2005

**LOCATION NOTICE FOR LODE MINING CLAIM**

NOTICE IS HEREBY GIVEN that the GWM # 16  
\_\_\_\_\_ lode mining claim has been located  
by EMIL & ANDY ROPAC whose current mailing  
address is 8143 HUNTER GREEN  
BUENA PARK, CA. 90621

RECEIVED  
BLM, AZ STATE OFFICE  
2014 APR 11 P 12:01  
PHOENIX, AZ  
BLM  
Date  
Stamp

The general course of this claim is NORTH-SOUTH and it is situated in GILA  
County, Arizona. This claim is 1500 feet in length and 600 feet in width. This claim runs  
from the location monument on which this location notice is posted approximately 1450 feet in a  
NORTH direction to the NORTH end line and 50 feet in a SOUTH direction to the  
SOUTH end line. This claim is marked by six monuments, one at each corner and one at the center of each  
end line of the claim.

The location monument on which this notice is posted is situated within Section 18, Township 10N  
\_\_\_\_\_, Range 10E \_\_\_\_\_, Gila Salt River Base and Meridian, Arizona and this claim encompasses portions  
of the following quarter section (s), section (s), Township (s) and Range (s) NW 1/4 SECT. 18  
10N, 10E

Gila Salt River Base and Meridian, Arizona.

The locality of this claim with reference to some natural object or permanent monument and additional information  
(if any) concerning its locality are as follows: USMS A850 (SEE PAGE 2)

DATED AND POSTED on the ground this 10<sup>th</sup> day of FEBR., 20 14.

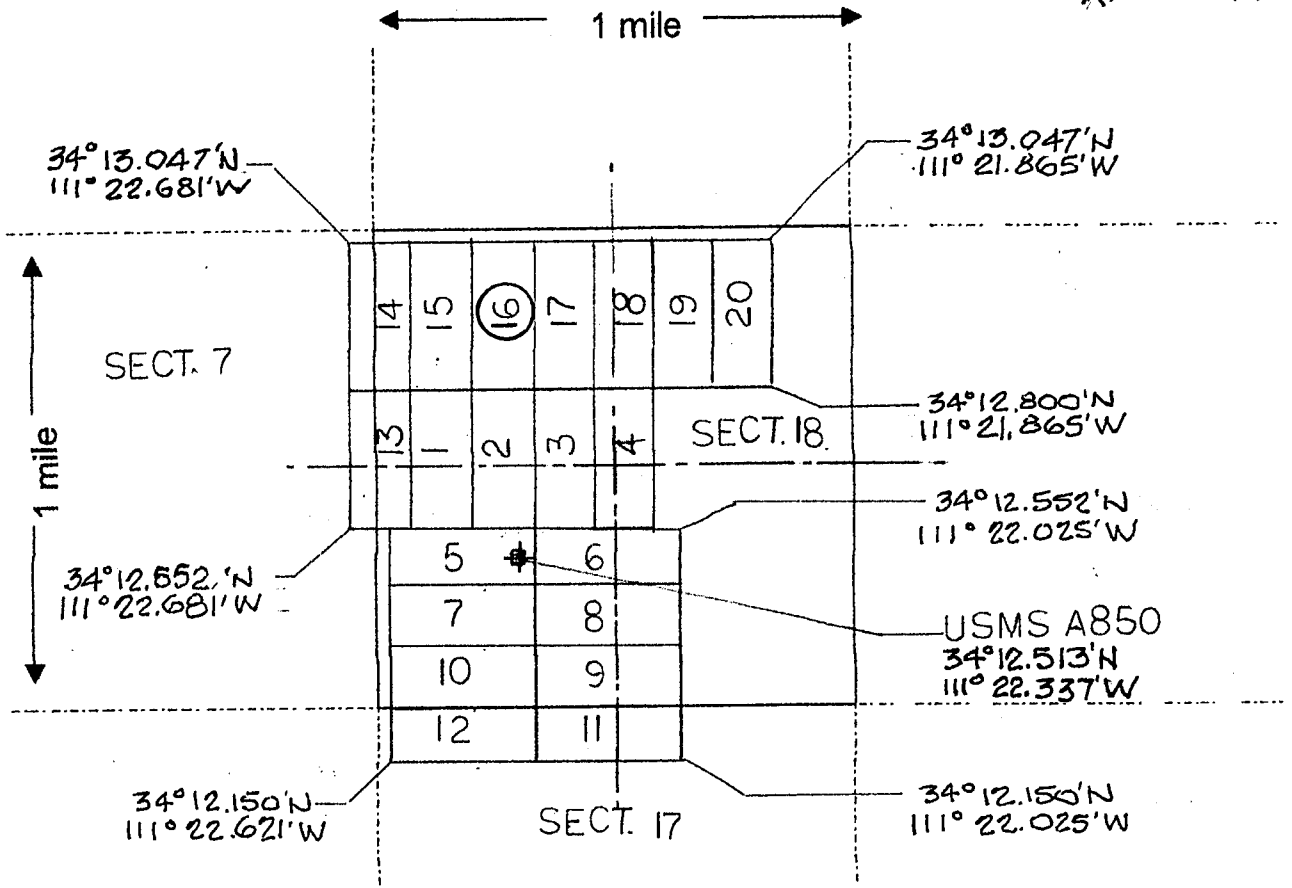
LOCATOR (s) EMIL & ANDY ROPAC *[Signatures]*

Form MCF100  
Revised July 2005

AMC427790

# MINING CLAIM MAP

Lode (X) Placer ( )



1. The above map depicts the GWM #16 mining claim, which is located in Section (s) NW 1/4 SEC. 18 Township 10N, Range 10E, Gila and Salt River Base and Meridian, GILA County, Arizona.
2. The type of corner and location monuments used are as follows: 2" x 4' ABS PIPE
3. The bearings and distances in degrees and feet between claim corners are as depicted on the map.

Form MCF100a  
Revised July 2005

**LOCATION NOTICE FOR LODE MINING CLAIM**

NOTICE IS HEREBY GIVEN that the GWM #17  
\_\_\_\_\_ lode mining claim has been located  
by EMIL & ANDY ROPAC whose current mailing  
address is 8143 HUNTER GREEN  
BUENA PARK, CA. 90621

RECEIVED  
B.L.M. AZ STATE OFFICE  
2014 APR 11 P 12:01  
PHOENIX, AZ  
BLM  
Date  
Stamp

The general course of this claim is NORTH-SOUTH and it is situated in GILA  
County, Arizona. This claim is 1500 feet in length and 600 feet in width. This claim runs  
from the location monument on which this location notice is posted approximately 1450 feet in a  
NORTH direction to the NORTH end line and 50 feet in a SOUTH direction to the  
SOUTH end line. This claim is marked by six monuments, one at each corner and one at the center of each  
end line of the claim.

The location monument on which this notice is posted is situated within Section 18, Township 10N  
\_\_\_\_\_, Range 10E \_\_\_\_\_, Gila Salt River Base and Meridian, Arizona and this claim encompasses portions  
of the following quarter section (s), section (s), Township (s) and Range (s) NW 1/4 SECT. 18  
10N, 10E

Gila Salt River Base and Meridian, Arizona.

The locality of this claim with reference to some natural object or permanent monument and additional information  
(if any) concerning its locality are as follows: USMS A850 (SEE PAGE 2)

DATED AND POSTED on the ground this 10<sup>th</sup> day of FEBR., 20 14.

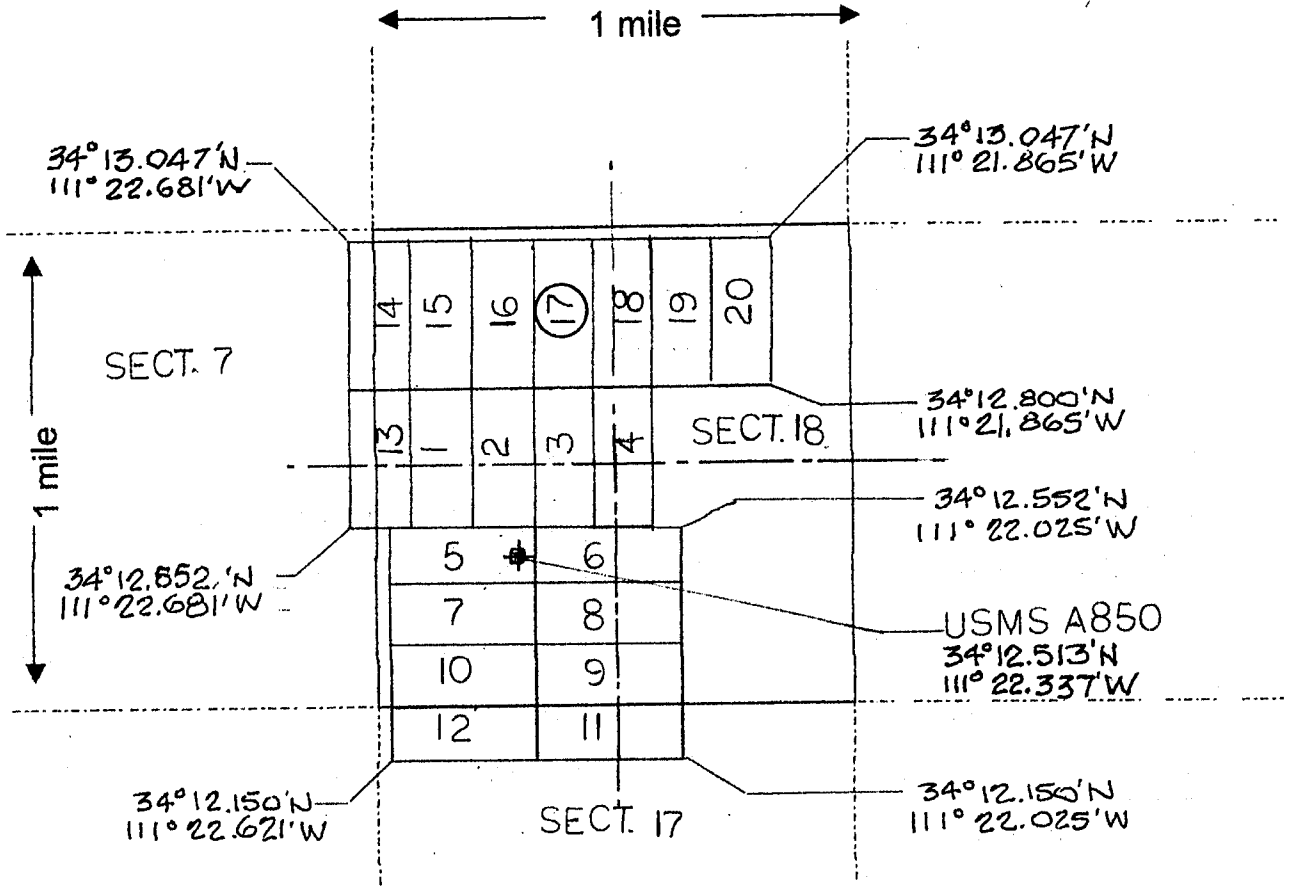
LOCATOR (s) EMIL & ANDY ROPAC *Emil Ropac* *Andy Ropac*

Form MCF100  
Revised July 2005

AMC427791

# MINING CLAIM MAP

Lode (X) Placer ( )



1. The above map depicts the GWM #17 mining claim, which is located in Section (s) NW 1/4 SEC. 18 Township 10N, Range 10E, Gila and Salt River Base and Meridian, GILA County, Arizona.
2. The type of corner and location monuments used are as follows: 2" x 4' ABS PIPE
3. The bearings and distances in degrees and feet between claim corners are as depicted on the map.

Form MCF100a  
Revised July 2005

**LOCATION NOTICE FOR LODE MINING CLAIM**

NOTICE IS HEREBY GIVEN that the GWM #18  
\_\_\_\_\_ lode mining claim has been located  
by EMIL & ANDY ROPAC whose current mailing  
address is 8143 HUNTER GREEN  
BUENA PARK, CA. 90621

RECEIVED  
BLM. AZ STATE OFFICE  
2014 APR 11 P 12: 01  
PHOENIX, AZ  
BLM  
Date  
Stamp

The general course of this claim is NORTH-SOUTH and it is situated in GILA  
County, Arizona. This claim is 1500 feet in length and 600 feet in width. This claim runs  
from the location monument on which this location notice is posted approximately 1450 feet in a  
NORTH direction to the NORTH end line and 50 feet in a SOUTH direction to the  
SOUTH end line. This claim is marked by six monuments, one at each corner and one at the center of each  
end line of the claim.

The location monument on which this notice is posted is situated within Section 18, Township 10N  
\_\_\_\_\_, Range 10E \_\_\_\_\_, Gila Salt River Base and Meridian, Arizona and this claim encompasses portions  
of the following quarter section (s), section (s), Township (s) and Range (s) NE 1/4 SECT. 18  
AND NW 1/4 SECT. 18 10N, 10E

Gila Salt River Base and Meridian, Arizona.

The locality of this claim with reference to some natural object or permanent monument and additional information  
(if any) concerning its locality are as follows: USMS A850 (SEE PAGE 2)

DATED AND POSTED on the ground this 10<sup>th</sup> day of FEBR., 20 14.

LOCATOR (s) EMIL & ANDY ROPAC [Signature] [Signature]

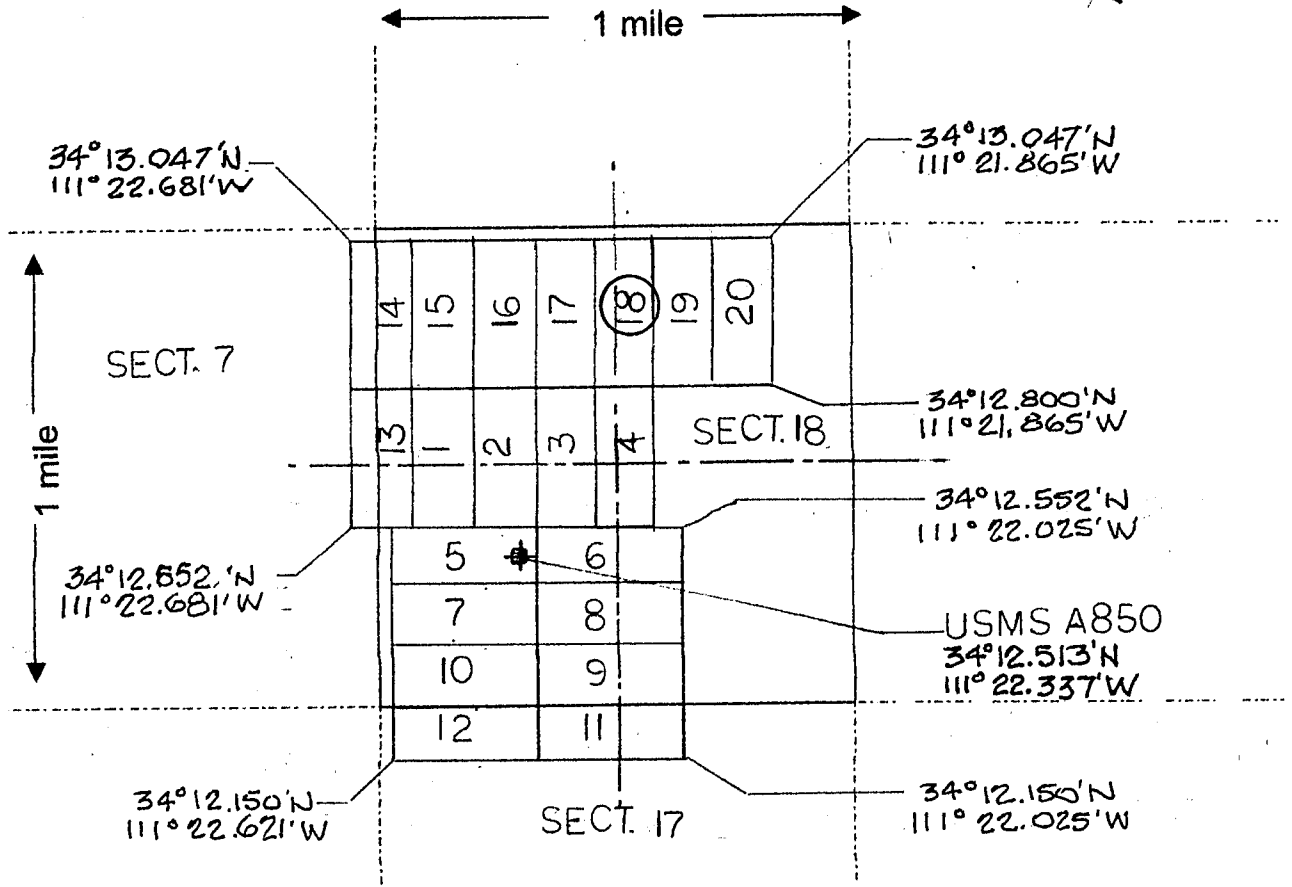
Form MCF100  
Revised July 2005

AMC 427792



**MINING CLAIM MAP**

Lode (X) Placer ( )



Scale : 1" = 2000 feet



1. The above map depicts the GUM #18 mining claim, which is located in Section (s) NE 1/4 SEC. 18 NW 1/4 SEC. 18 Township 10N, Range 10E, Gila and Salt River Base and Meridian, GILA County, Arizona.

2. The type of corner and location monuments used are as follows: 2" x 4' ABS PIPE

3. The bearings and distances in degrees and feet between claim corners are as depicted on the map.

Form MCF100a  
Revised July 2005

**LOCATION NOTICE FOR LODE MINING CLAIM**

NOTICE IS HEREBY GIVEN that the GUM #19  
\_\_\_\_\_ lode mining claim has been located  
by EMIL & ANDY ROPAC whose current mailing  
address is 8143 HUNTER GREEN  
BUENA PARK, CA. 90621

BLM  
Date  
Stamp

PHOENIX, AZ

2014 APR 11 P 12: 01

RECEIVED  
BLM, AZ STATE OFFICE

The general course of this claim is NORTH-SOUTH and it is situated in GILA  
County, Arizona. This claim is 1500 feet in length and 600 feet in width. This claim runs  
from the location monument on which this location notice is posted approximately 1450 feet in a  
NORTH direction to the NORTH end line and 50 feet in a SOUTH direction to the  
SOUTH end line. This claim is marked by six monuments, one at each corner and one at the center of each  
end line of the claim.

The location monument on which this notice is posted is situated within Section 18, Township 10N  
\_\_\_\_\_, Range 10E \_\_\_\_\_, Gila Salt River Base and Meridian, Arizona and this claim encompasses portions  
of the following quarter section (s), section (s), Township (s) and Range (s) NE 1/4 SECT. 18  
10 N, 10 E

Gila Salt River Base and Meridian, Arizona.

The locality of this claim with reference to some natural object or permanent monument and additional information  
(if any) concerning its locality are as follows: USMS A 850 (SEE PAGE 2)

DATED AND POSTED on the ground this 10<sup>th</sup> day of FEBR., 20 14.

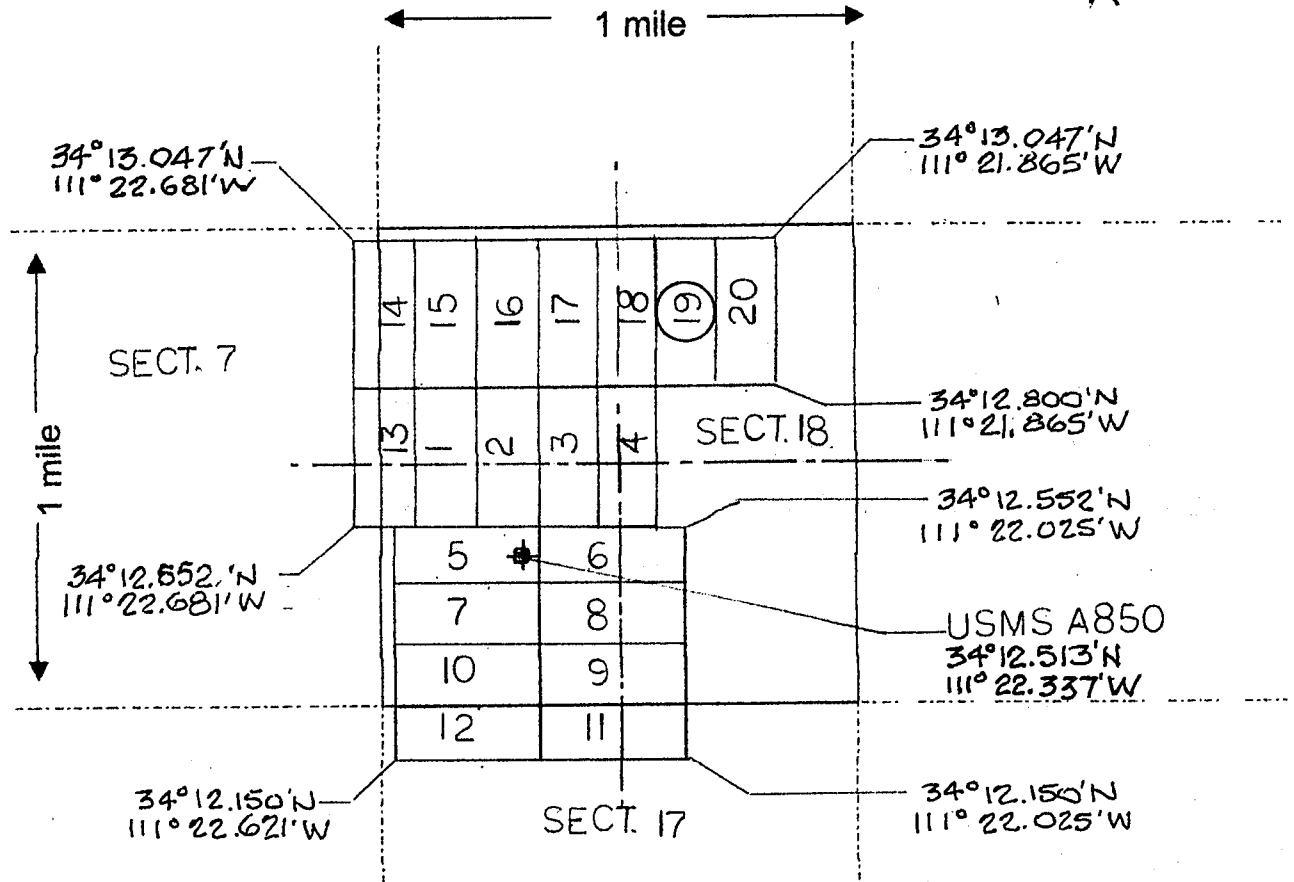
LOCATOR (s) EMIL & ANDY ROPAC *Emil Ropac* *Andy Ropac*

Form MCF100  
Revised July 2005

AMC427793

**MINING CLAIM MAP**

Lode (X) Placer ( )



Scale : 1" = 2000 feet

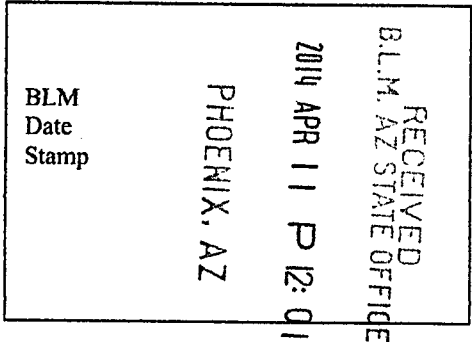


- The above map depicts the GWM # 19 mining claim, which is located in Section (s) NE 1/4 SEC 18 Township 10N, Range 10E, Gila and Salt River Base and Meridian, GILA County, Arizona.
- The type of corner and location monuments used are as follows: 2" x 4' ABS PIPE
- The bearings and distances in degrees and feet between claim corners are as depicted on the map.

Form MCF100a  
Revised July 2005

**LOCATION NOTICE FOR LODE MINING CLAIM**

NOTICE IS HEREBY GIVEN that the GWM #20  
\_\_\_\_\_ lode mining claim has been located  
by EMIL & ANDY ROPAC whose current mailing  
address is 8143 HUNTER GREEN  
BUENA PARK, CA. 90621





The general course of this claim is NORTH-SOUTH and it is situated in GILA  
County, Arizona. This claim is 1500 feet in length and 600 feet in width. This claim runs  
from the location monument on which this location notice is posted approximately 1450 feet in a  
NORTH direction to the NORTH end line and 50 feet in a SOUTH direction to the  
SOUTH end line. This claim is marked by six monuments, one at each corner and one at the center of each  
end line of the claim.

The location monument on which this notice is posted is situated within Section 18, Township 10N  
\_\_\_\_\_, Range 10E \_\_\_\_\_, Gila Salt River Base and Meridian, Arizona and this claim encompasses portions  
of the following quarter section (s), section (s), Township (s) and Range (s) NE 1/4 SEC. 18  
10N, 10E

Gila Salt River Base and Meridian, Arizona.

The locality of this claim with reference to some natural object or permanent monument and additional information  
(if any) concerning its locality are as follows: USMS A 850 (SEE PAGE 2)

DATED AND POSTED on the ground this 10<sup>th</sup> day of FEBR., 20 14.

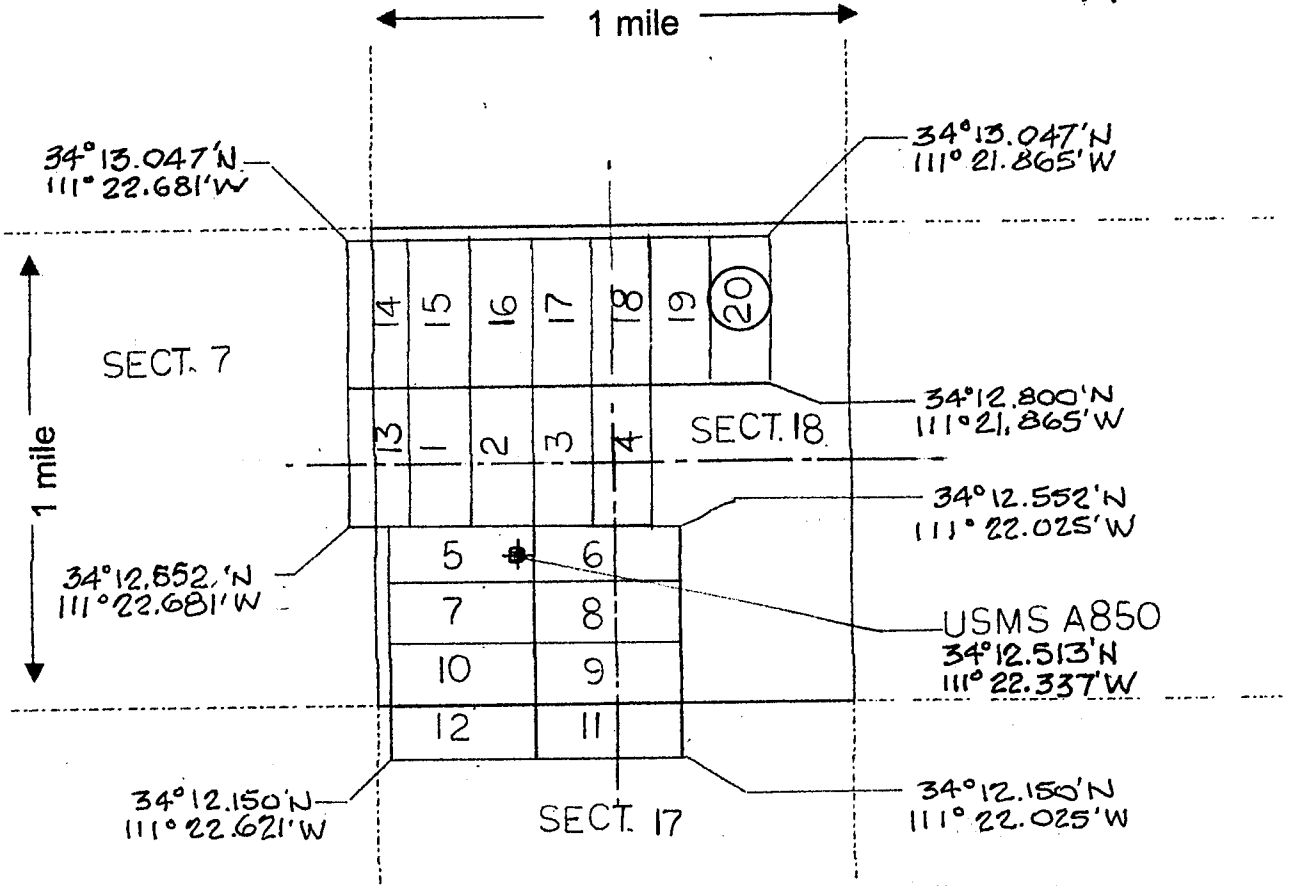
LOCATOR (s) EMIL & ANDY ROPAC  

Form MCF100  
Revised July 2005

ANC427794

**MINING CLAIM MAP**

Lode (X) Placer ( )



- The above map depicts the GUM # 20 mining claim, which is located in Section (s) X 1/4 SEC. 18 Township 10N, Range 10E, Gila and Salt River Base and Meridian, GILA County, Arizona.
- The type of corner and location monuments used are as follows: 2" x 4' ABS PIPE
- The bearings and distances in degrees and feet between claim corners are as depicted on the map.

Form MCF100a  
Revised July 2005

DEPARTMENT OF INTERIOR  
BUREAU OF LAND MANAGEMENT

Input Parameters for Geographic Report with Land

System Id = CR

Admin State = AZ

Geo State =

Casetype Begins With

Case Disp Txt = AUTHORIZED, CANCELLED, EXPIRED, PENDING, REJECTED, RELINQUISHED, VOID, WITHDRAWN

Mer Twp Rng =

Section =

Mtrs = 14 0100N 0100E 017, 14 0100N 0100E 018, 14 0100N 0100E 999

Commodity =

Commodity Txt =

Pending Org =

Pend Org Decode =

Total Rows Returned: 0

